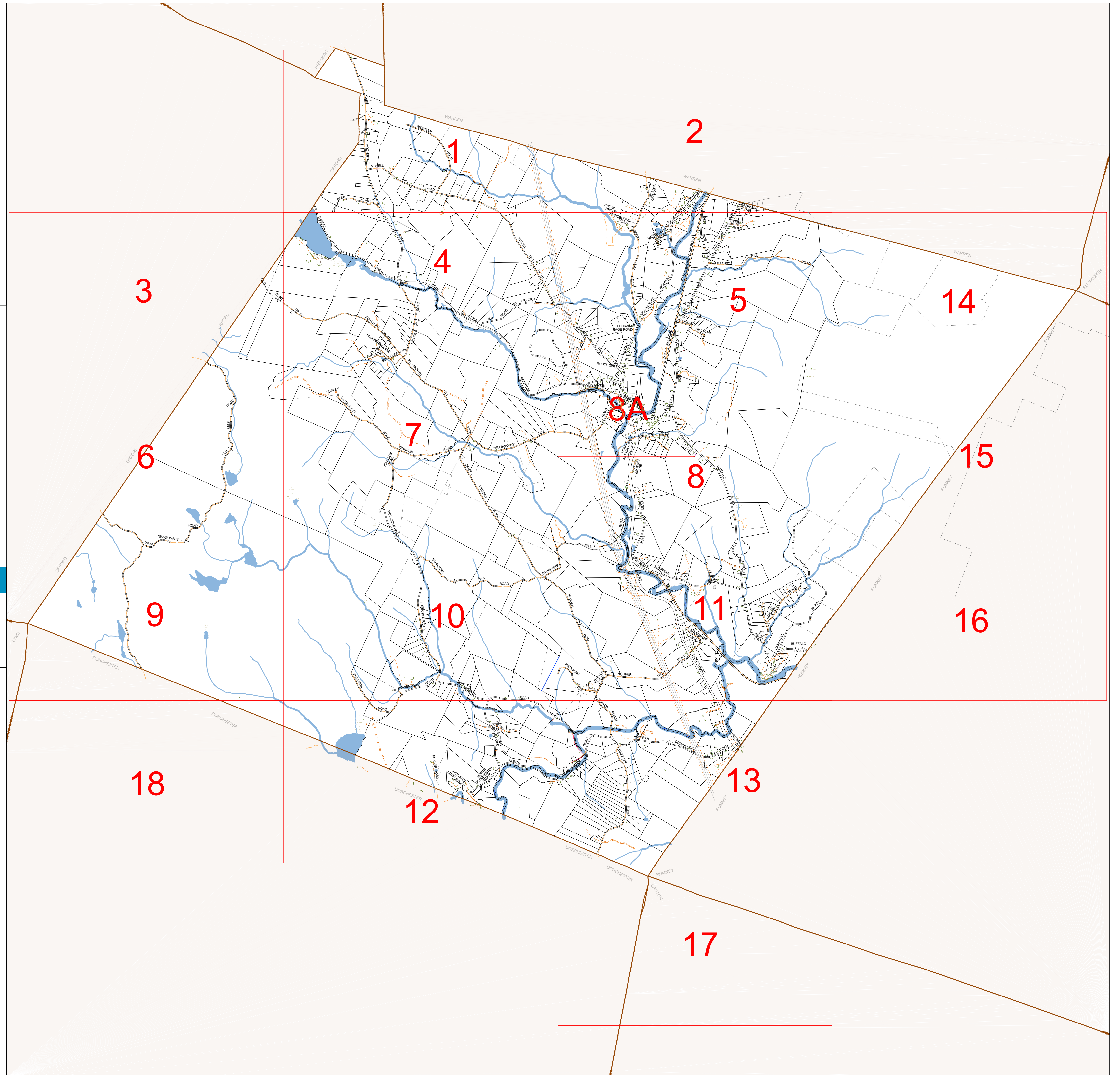




# Town of WENTWORTH

## Grafton County New Hampshire



### LEGEND

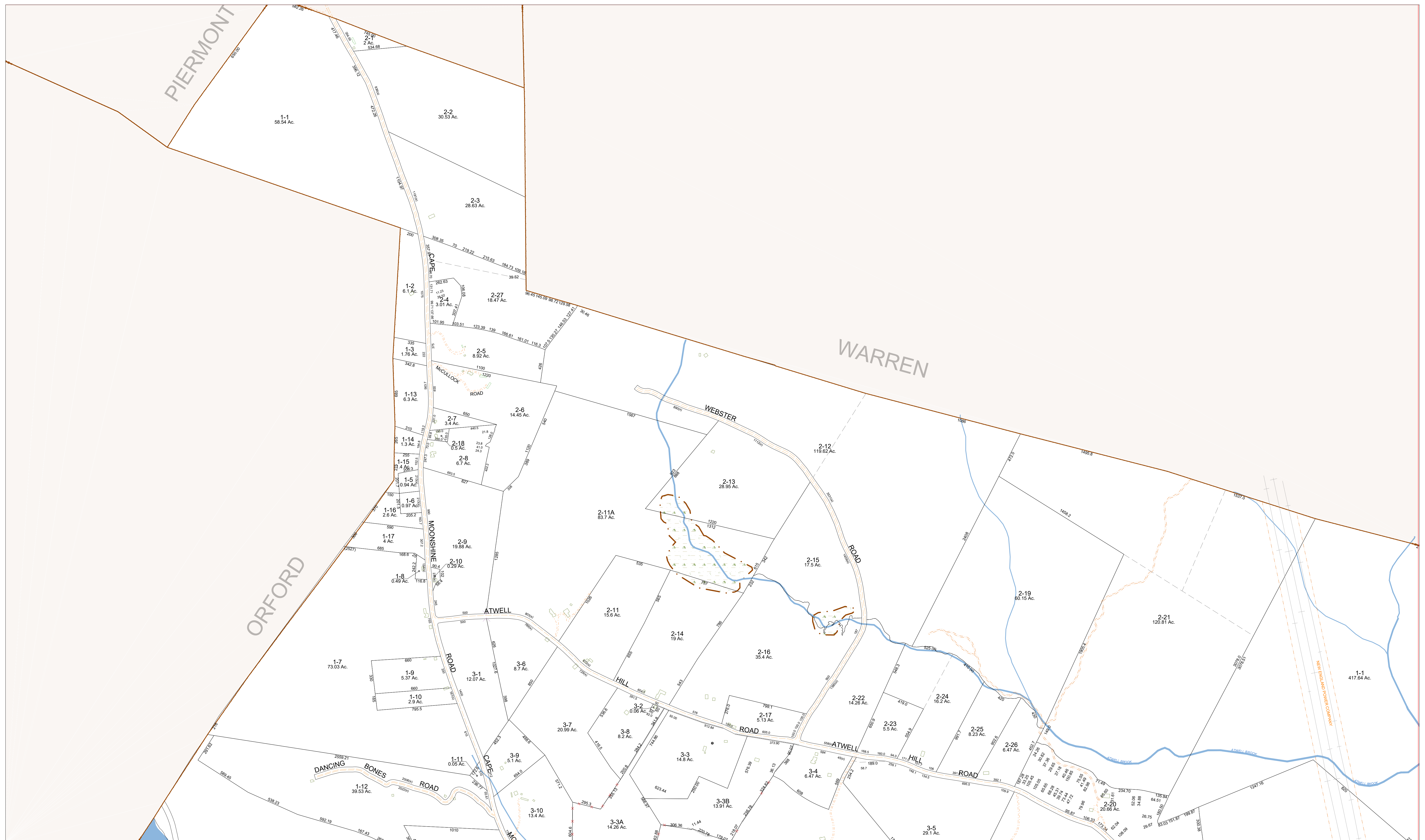
Parcel Number	1-22	Rivers & Brooks		Paved Road	
Parcel Acreage	12.1 Ac	Wetlands		Dirt Road	
Frontage/Dimensions	253.23	Lakes & Ponds		Stonewall	
Survey Number		Power Lines		Fence	
Common Property		Structures		Right of Way (ROW)	

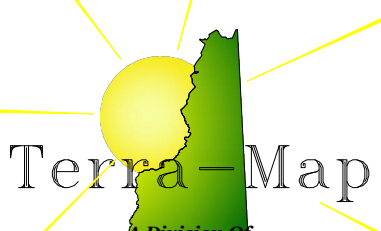


Phone  
603 798-4419

Fax  
603 798-4263

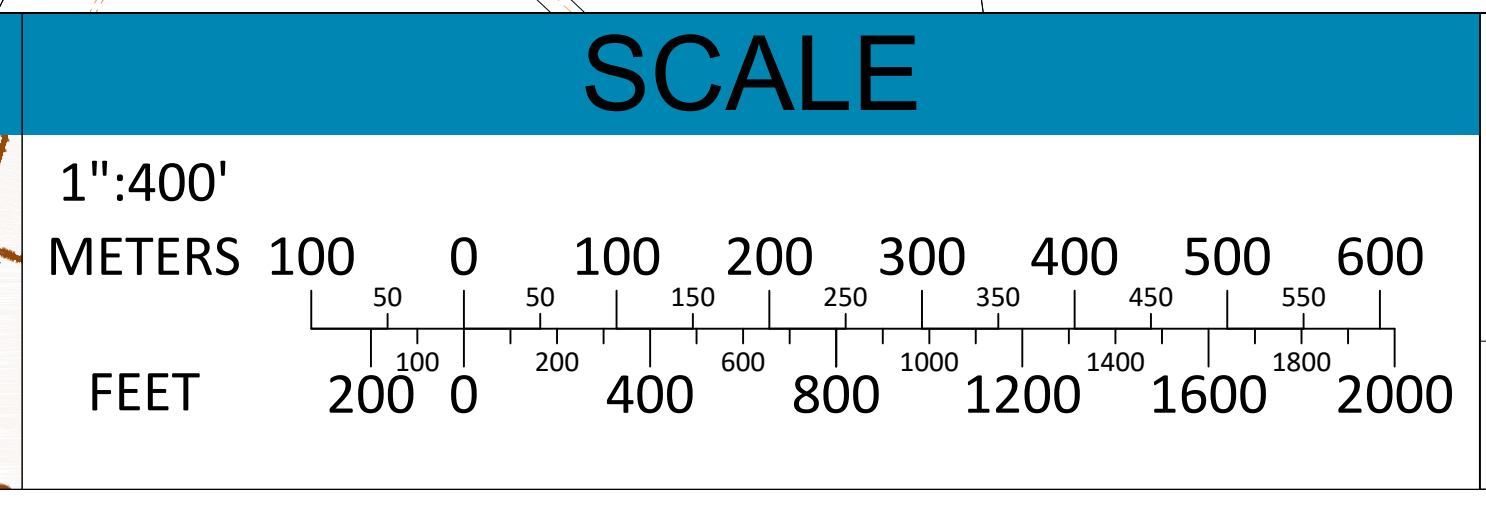

www.avitarassociates.com  
Terramap@avitarassociates.com




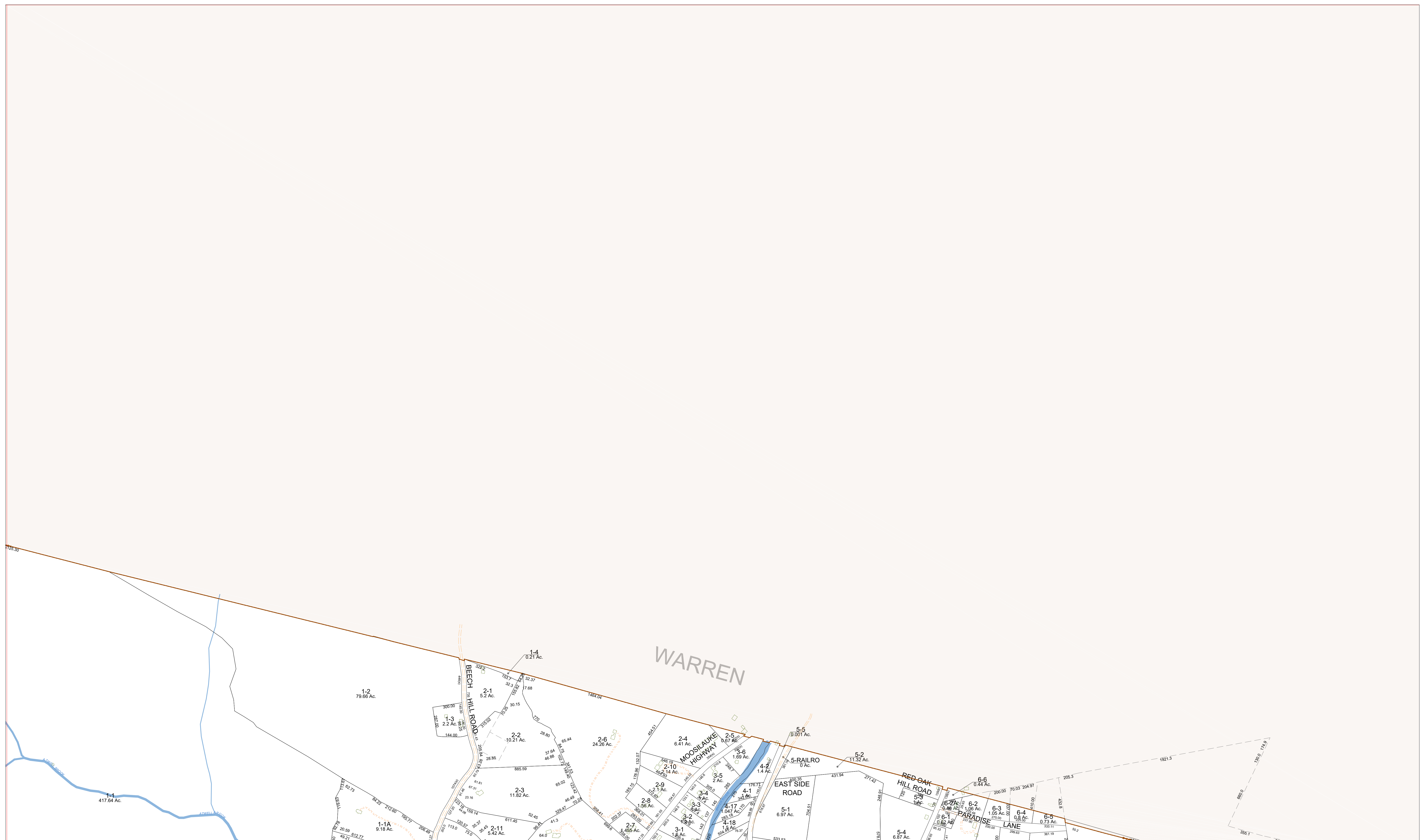

  
 Phone 603 798-4419
   
 Fax 603 798-4263
   
 Avitar Associates of New England, Inc.
   
 www.avitarassociates.com
   
 Terramap@avitarassociates.com


Town of  
**WENTWORTH**  
 Grafton County  
 New Hampshire

LEGEND	
Parcel Number 1-22	Rivers & Brooks
Parcel Acreage 12.1 Ac	Wetlands
Frontage/Dimensions 253.23	Lakes & Ponds
Survey Number	Power Lines
Common Property	Structures
	Paved Road
	Dirt Road
	Stonewall
	Fence
	Right of Way (ROW)



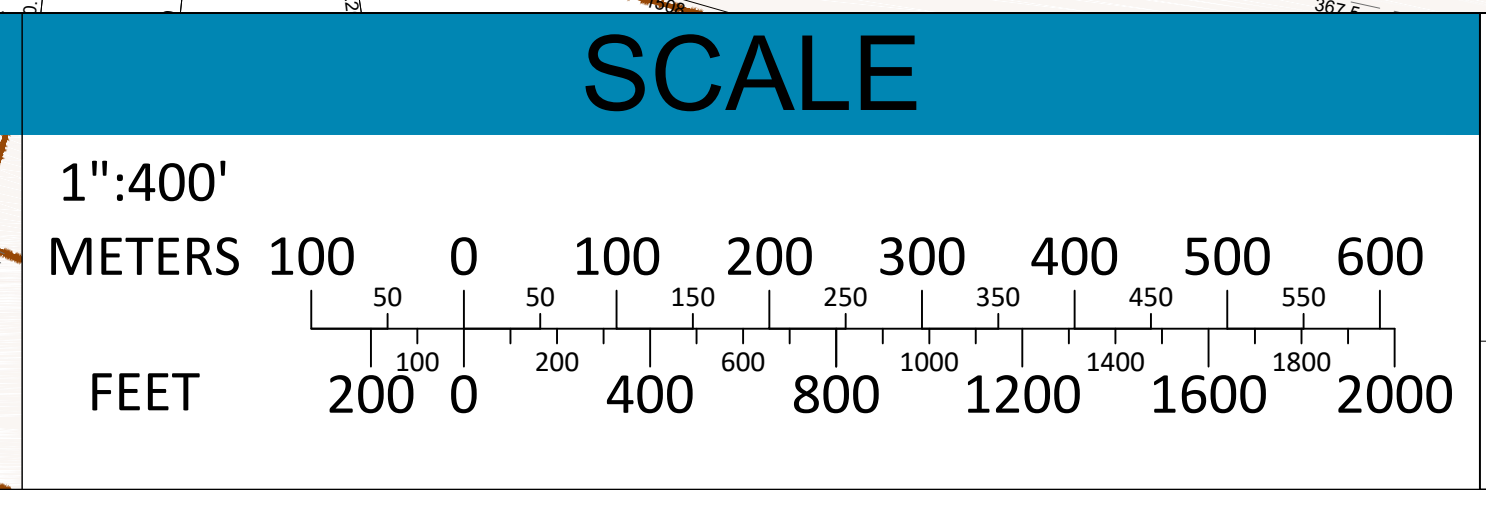


  
**MAP 01**



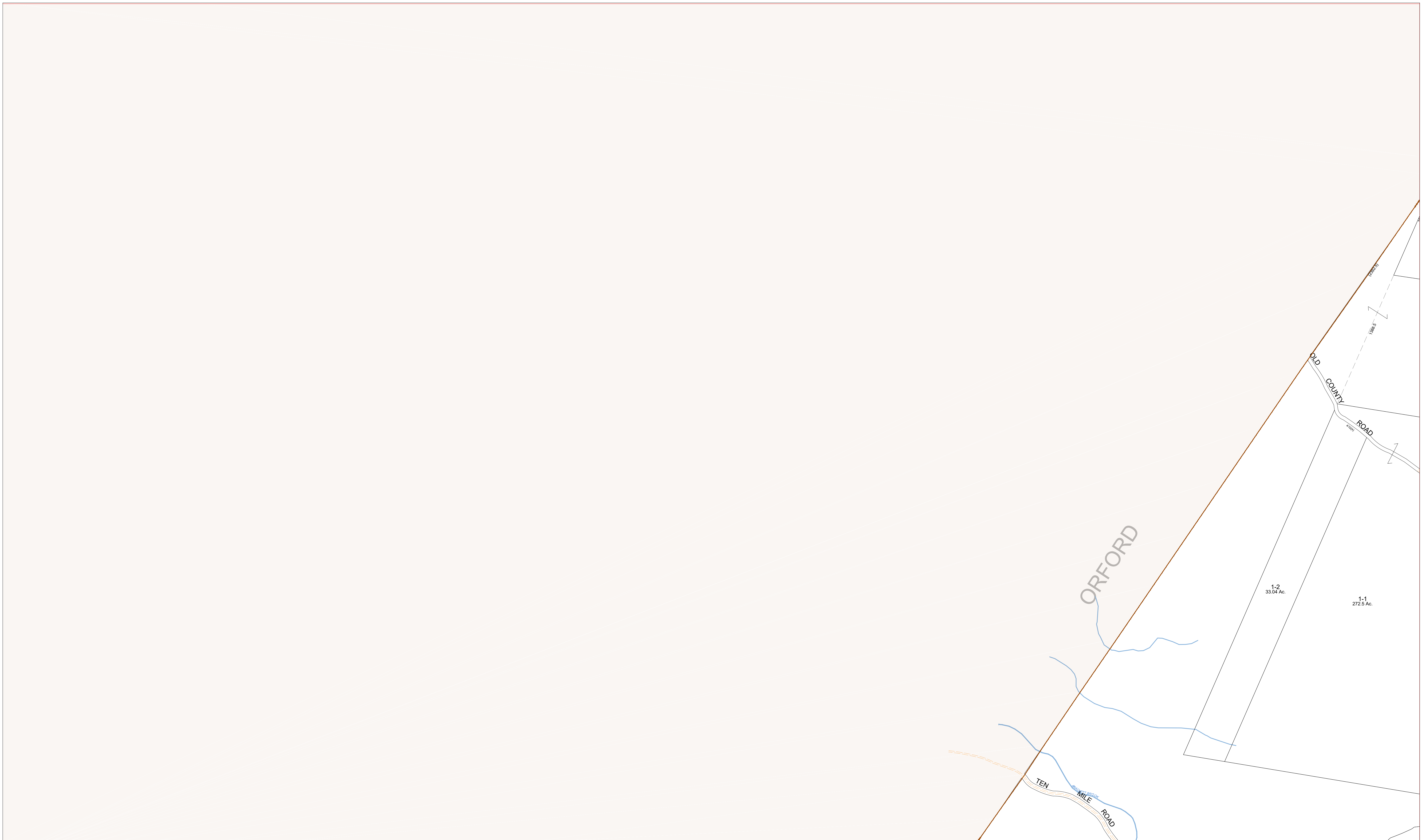

  
 Phone 603 798-4419
   
 Fax 603 798-4263
   
 www.avitarassociates.com
   
 Terramap@avitarassociates.com

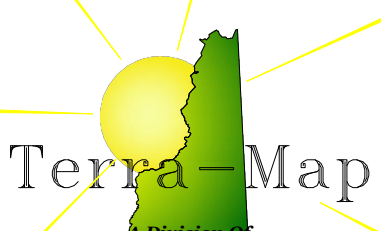
Town of  
**WENTWORTH**  
 Grafton County  
 New Hampshire

LEGEND	
Parcel Number 1-22	Rivers & Brooks
Parcel Acreage 12.1 Ac	Wetlands
Frontage/Dimensions 253.23	Lakes & Ponds
Survey Number	Power Lines
Common Property	Structures
	Paved Road
	Dirt Road
	Stonewall
	Fence
	Right of Way (ROW)



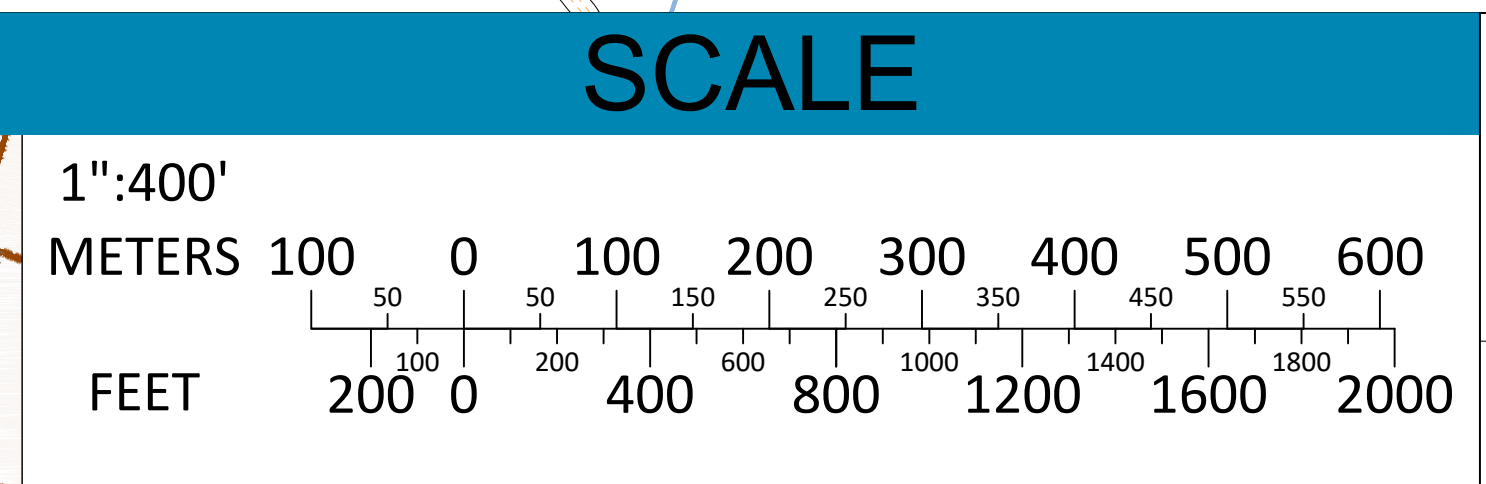


  
**MAP 02**



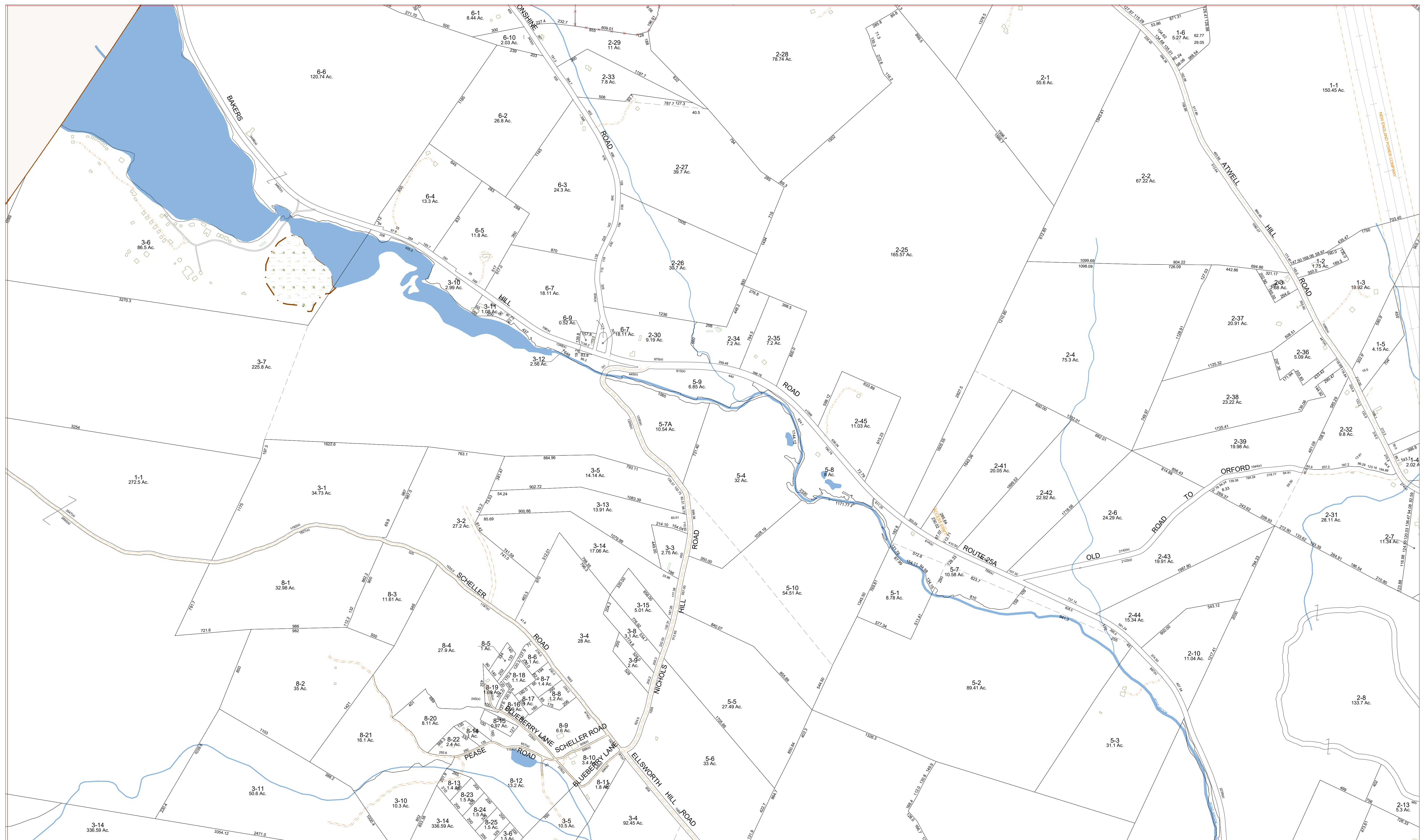

  
 Phone 603 798-4419
   
 Avitar Associates of New England, Inc.
   
 Fax 603 798-4263
   
 www.avitarassociates.com
   
 Terramap@avitarassociates.com

Town of
   
**WENTWORTH**
  
 Grafton County
   
 New Hampshire

LEGEND	
Parcel Number	1-22
Parcel Acreage	12.1 Ac
Frontage/Dimensions	253.23
Survey Number	①
Common Property	↗
Rivers & Brooks	
Wetlands	
Lakes & Ponds	
Power Lines	
Structures	
Paved Road	
Dirt Road	
Stonewall	
Fence	
Right of Way (ROW)	




  
**MAP 03**



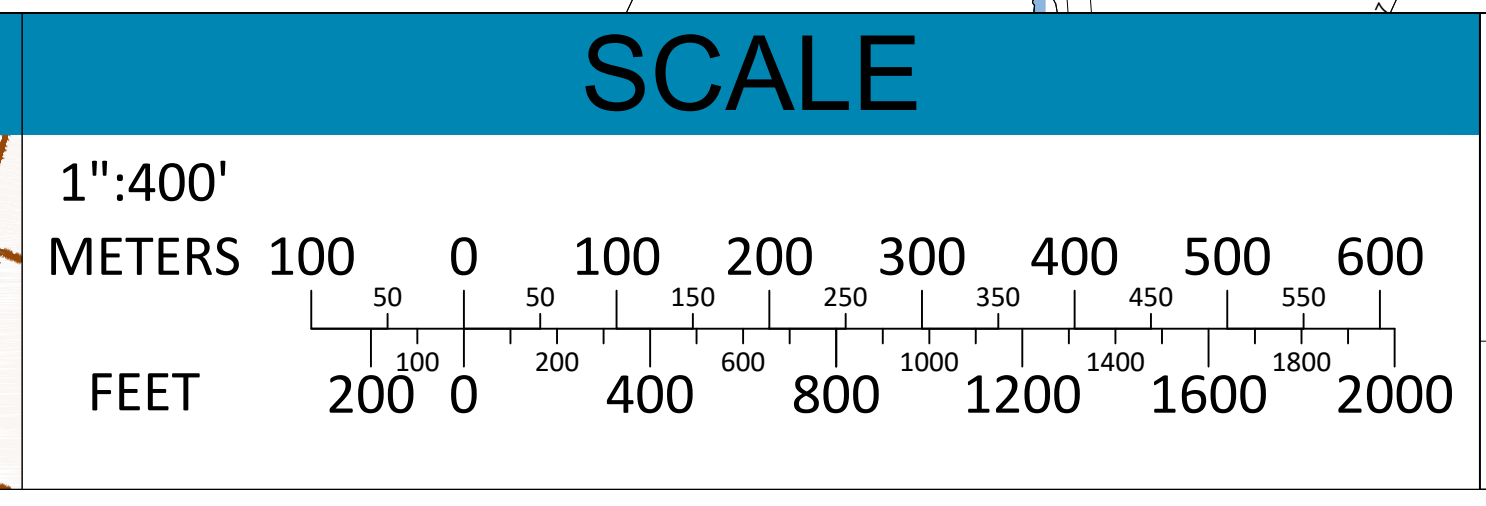

Terra-Map  
 A Division of  
 Avitar Associates  
 of New England, Inc.  
 www.avitarassociates.com  
 Terramap@avitarassociates.com

Phone 603 798-4419  
 Fax 603 798-4263

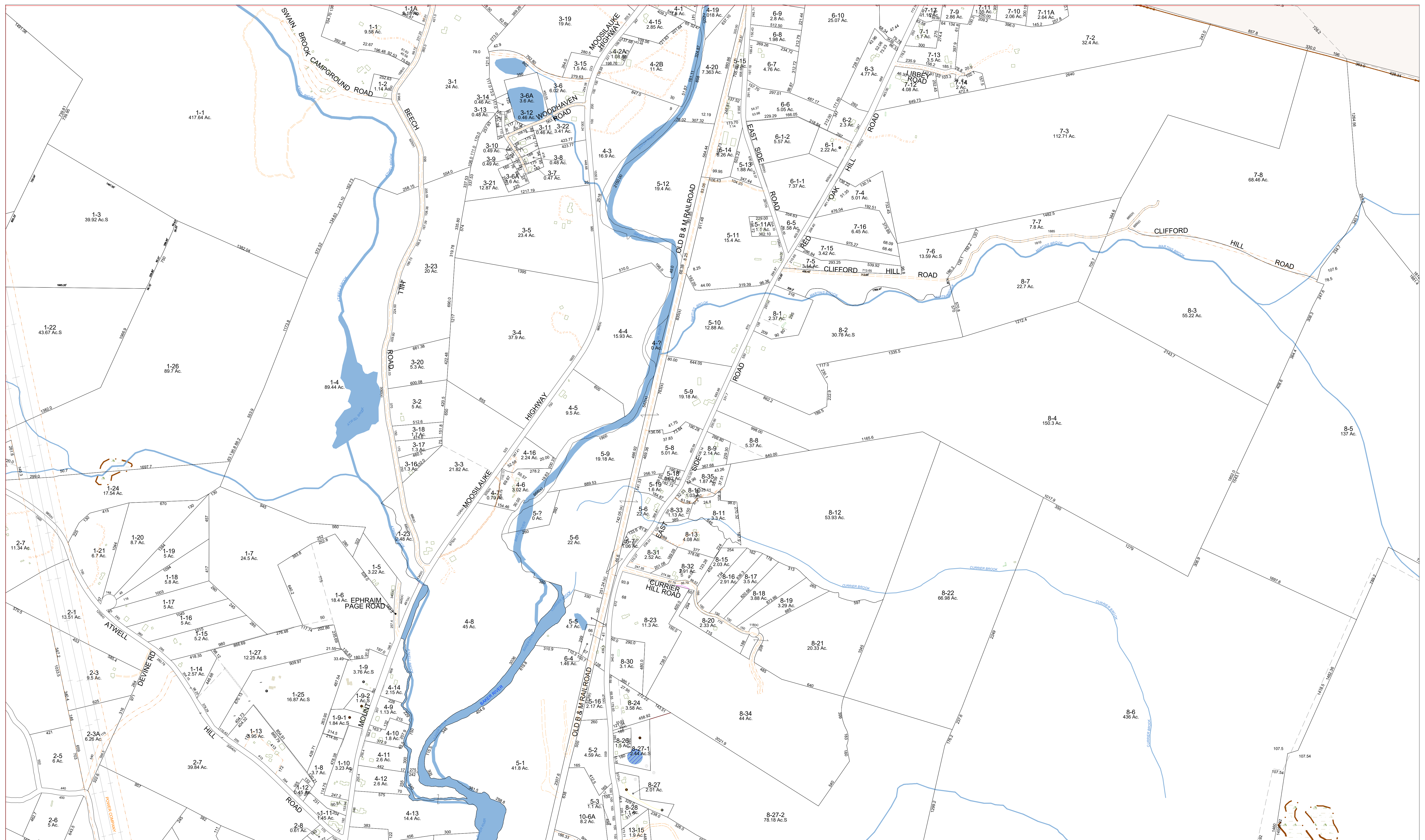
Town of  
**WENTWORTH**  
 Grafton County  
 New Hampshire

Parcel Number	1-22
Parcel Acreage	12.1 Ac
Frontage/Dimensions	253.23
Survey Number	
Common Property	

LEGEND	
Rivers & Brooks	
Wetlands	
Lakes & Ponds	
Power Lines	
Structures	
Paved Road	
Dirt Road	
Stonewall	
Fence	
Right of Way (ROW)	



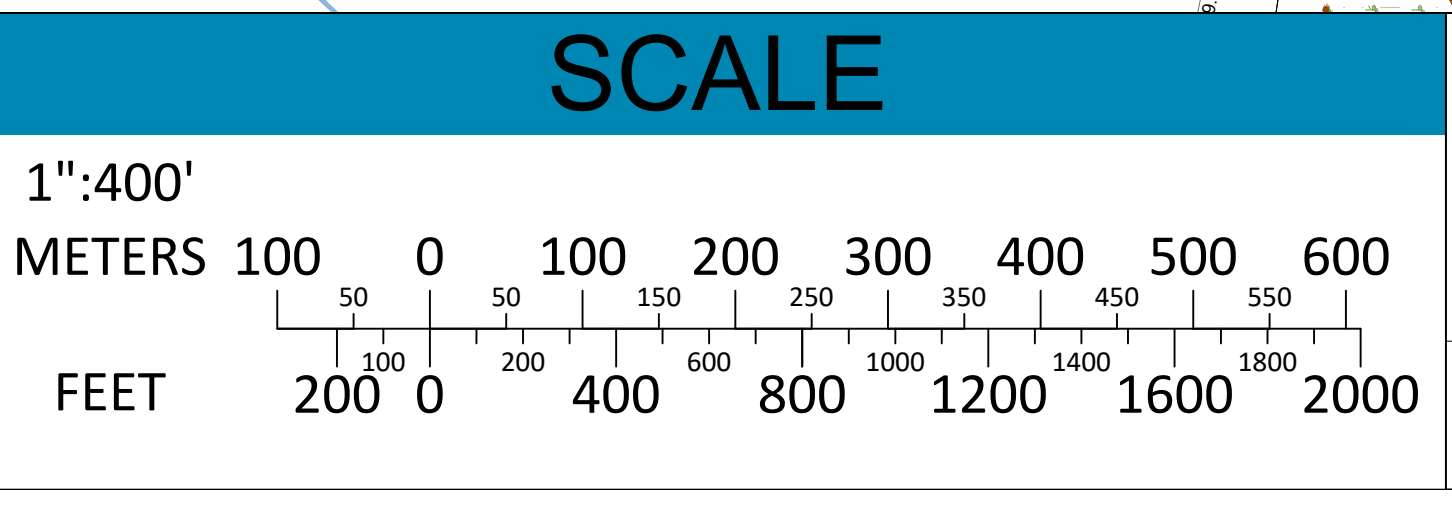
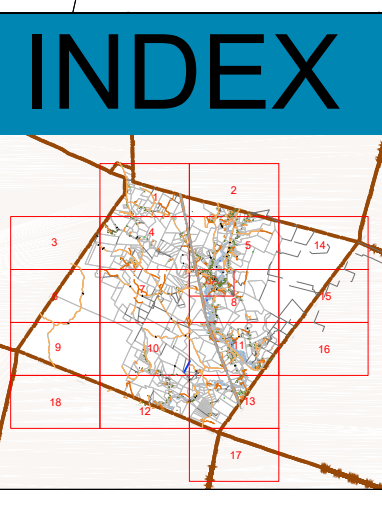
MAP 04



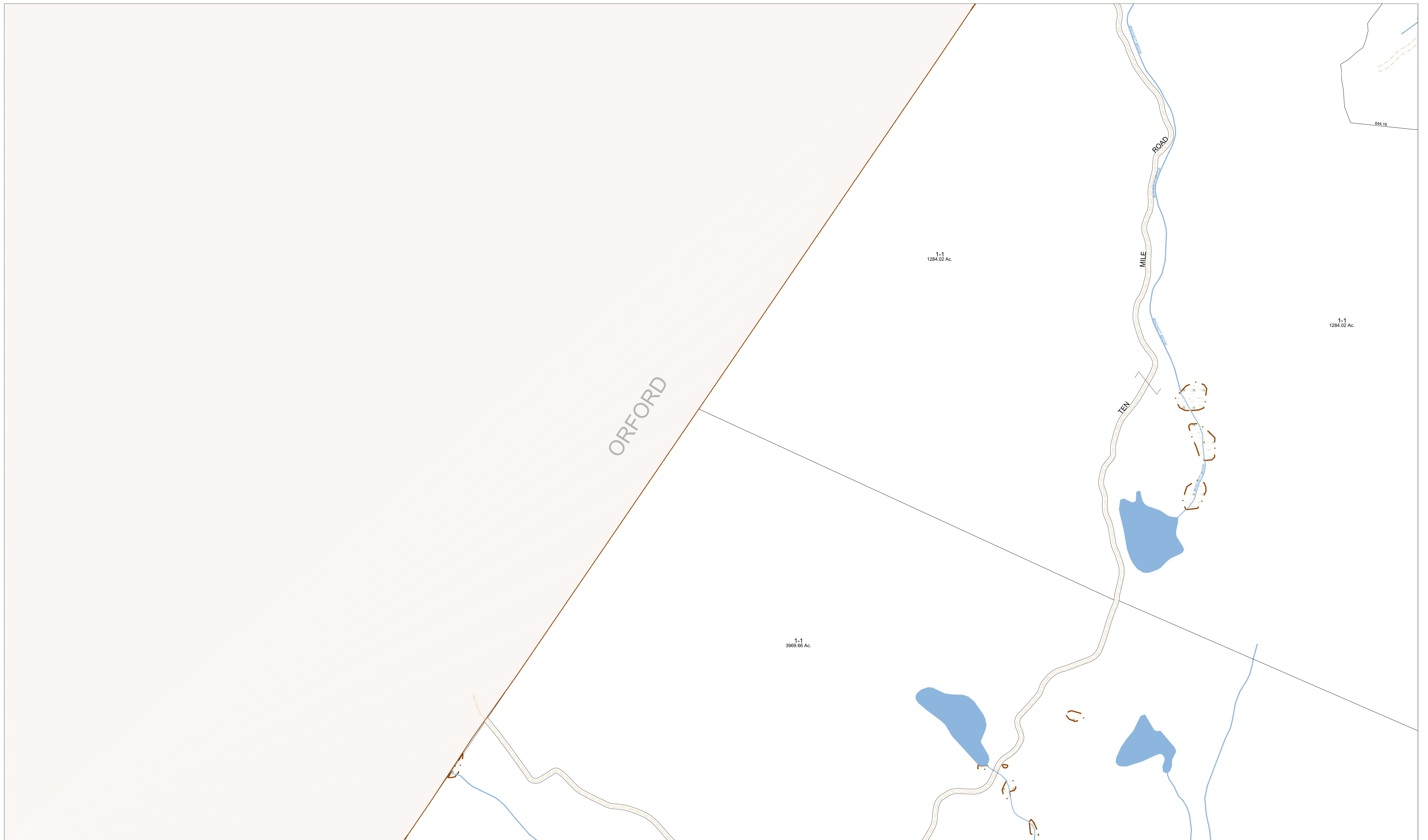
**Terra-Map**  
A Division of  
**Avitar Associates**  
of New England, Inc.  
Phone 603 798-4419 Fax 603 798-4263  
www.avitarassociates.com  
TerraMap@avitarassociates.com

Town of  
**WENTWORTH**  
Grafton County  
New Hampshire

LEGEND	
Parcel Number	1-22
Parcel Acreage	12.1 Ac
Frontage/Dimensions	253.23
Survey Number	
Common Property	
Rivers & Brooks	
Wetlands	
Lakes & Ponds	
Power Lines	
Structures	
Paved Road	
Dirt Road	
Stonewall	
Fence	
Right of Way (ROW)	



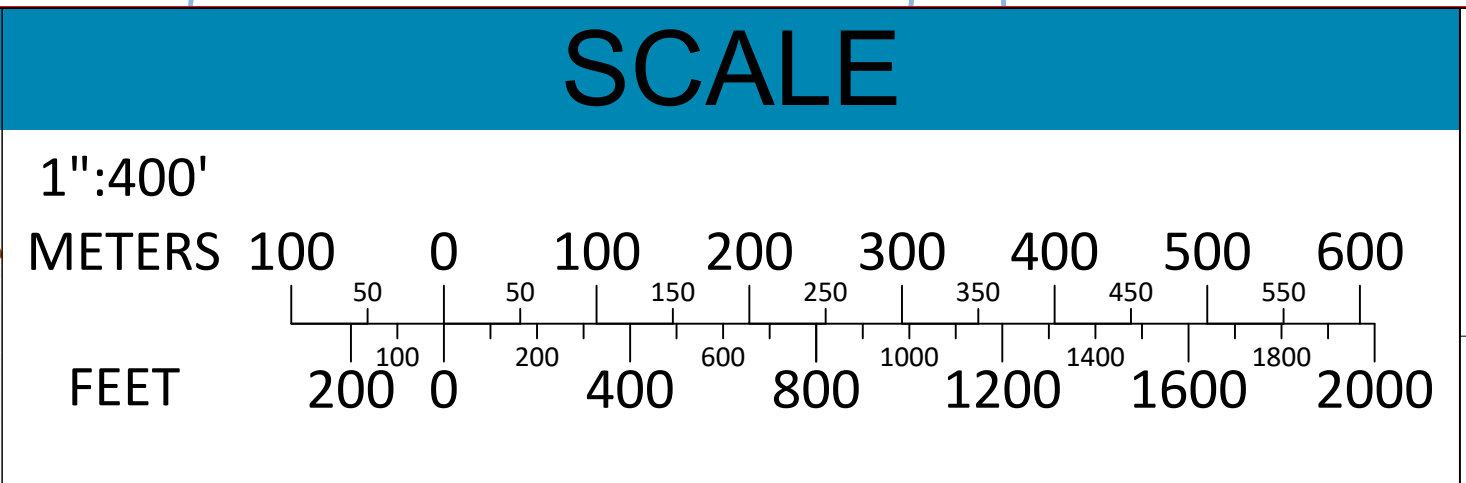

**MAP 05**



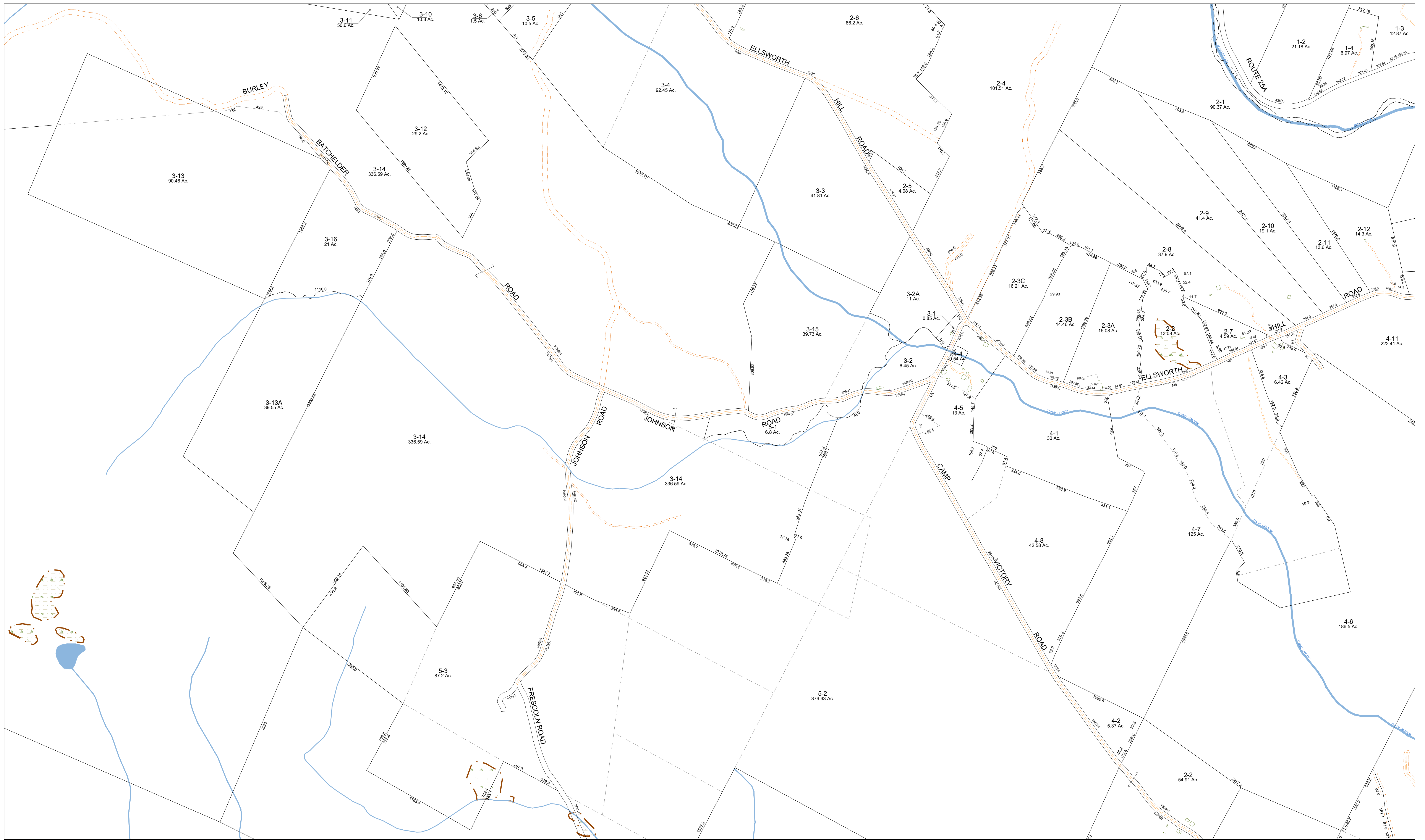
Terra-Map  
 A Division of  
**Avitar Associates**  
 of New England, Inc.  
 Phone 603 798-4419 Fax 603 798-4263  
 www.avitarassociates.com  
 Terramap@avitarassociates.com

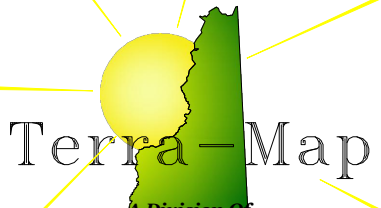
Town of  
**WENTWORTH**  
 Grafton County  
 New Hampshire

LEGEND	
Parcel Number	1-22
Parcel Acreage	12.1 Ac
Frontage/Dimensions	253.23
Survey Number	1
Common Property	↗
Rivers & Brooks	
Wetlands	
Lakes & Ponds	
Power Lines	
Structures	
Paved Road	
Dirt Road	
Stonewall	
Fence	
Right of Way (ROW)	



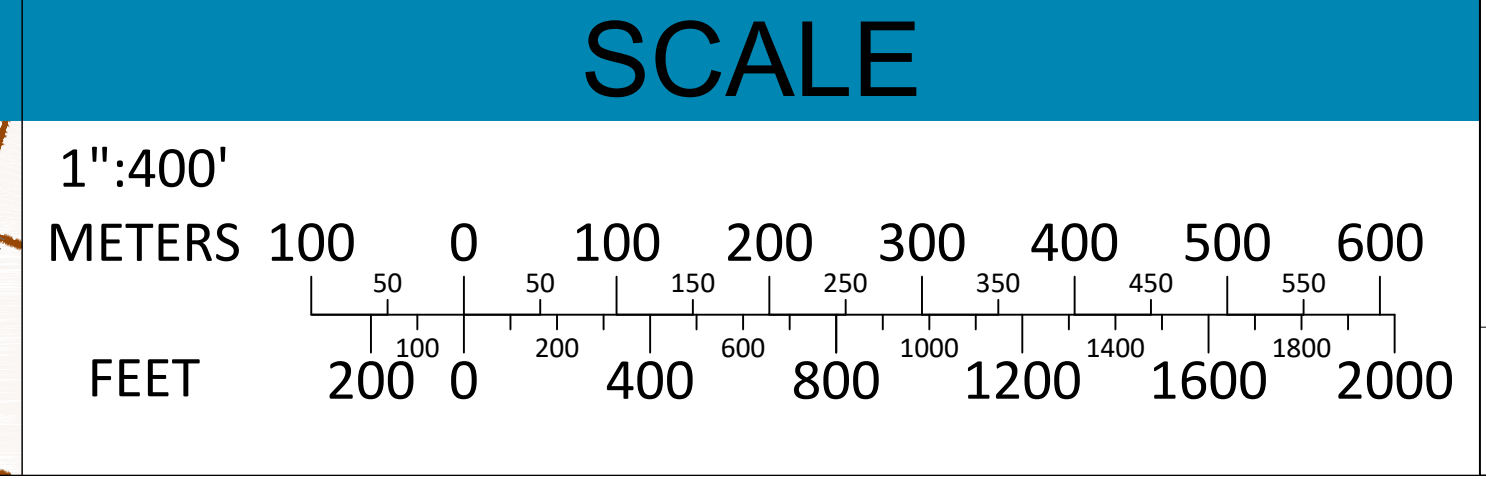

**MAP 06**




  
 A Division of
   
**Avitar Associates**
  
 of New England, Inc.
   
 Phone 603 798-4419
   
 Fax 603 798-4263
   
 www.avitarassociates.com
   
 Terramap@avitarassociates.com

Town of
   
**WENTWORTH**
  
 Grafton County
   
 New Hampshire

LEGEND	
Parcel Number 1-22	Rivers & Brooks
Parcel Acreage 12.1 Ac	Wetlands
Frontage/Dimensions 253.23	Lakes & Ponds
Survey Number	Power Lines
Common Property	Structures
	Paved Road
	Dirt Road
	Stonewall
	Fence
	Right of Way (ROW)




  
**MAP 07**

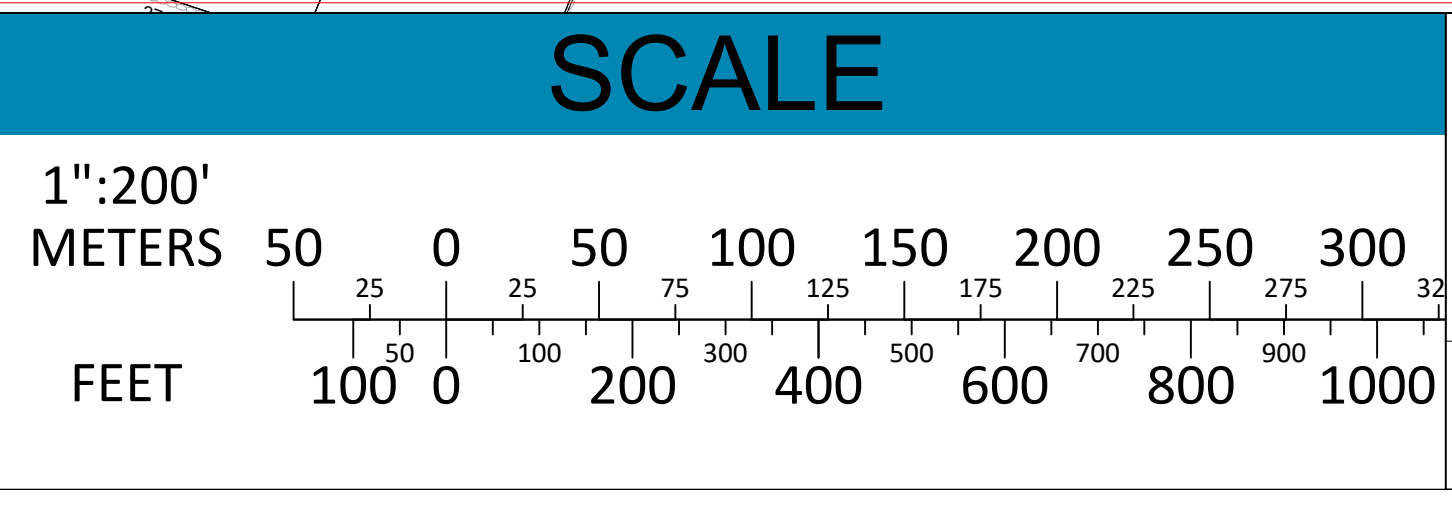





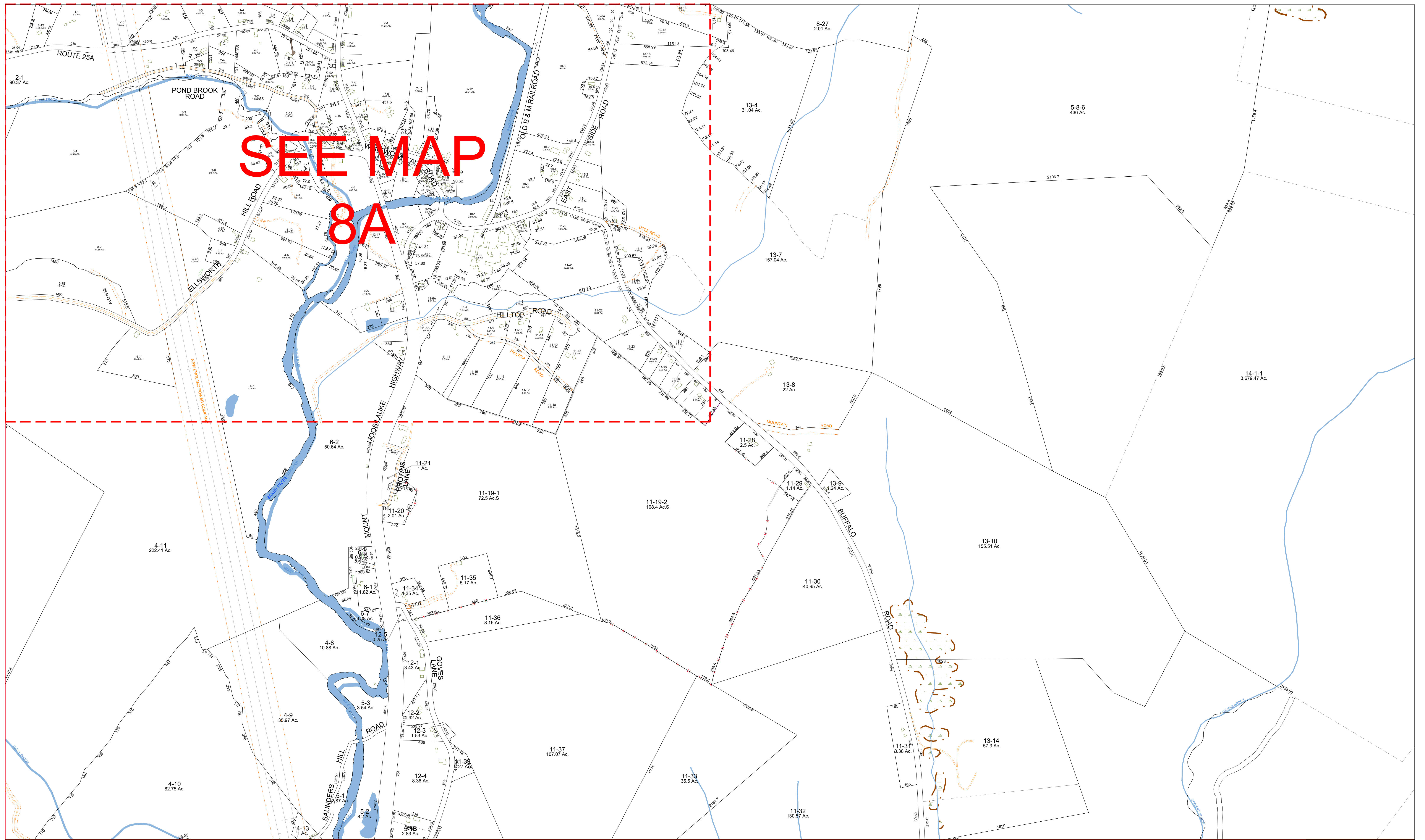
**Terra-Map**  
A Division of  
**Avitar Associates**  
of New England, Inc.  
Phone 603 798-4419 Fax 603 798-4263  
www.avitarassociates.com  
TerraMap@avitarassociates.com

Town of  
**WENTWORTH**  
Grafton County  
New Hampshire

LEGEND	
Parcel Number	1-22
Parcel Acreage	12.1 Ac
Frontage/Dimensions	253.23
Survey Number	
Common Property	
Rivers & Brooks	
Wetlands	
Lakes & Ponds	
Power Lines	
Structures	
Paved Road	
Dirt Road	
Stonewall	
Fence	
Right of Way (ROW)	



**MAP 8A**

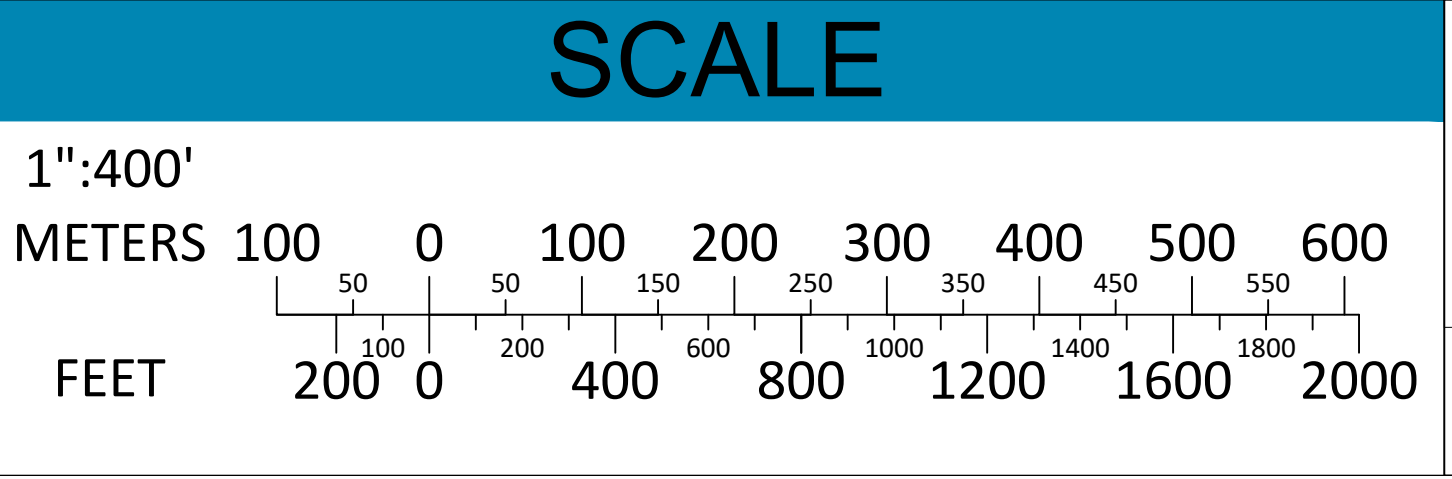



**SEE MAP  
8A**

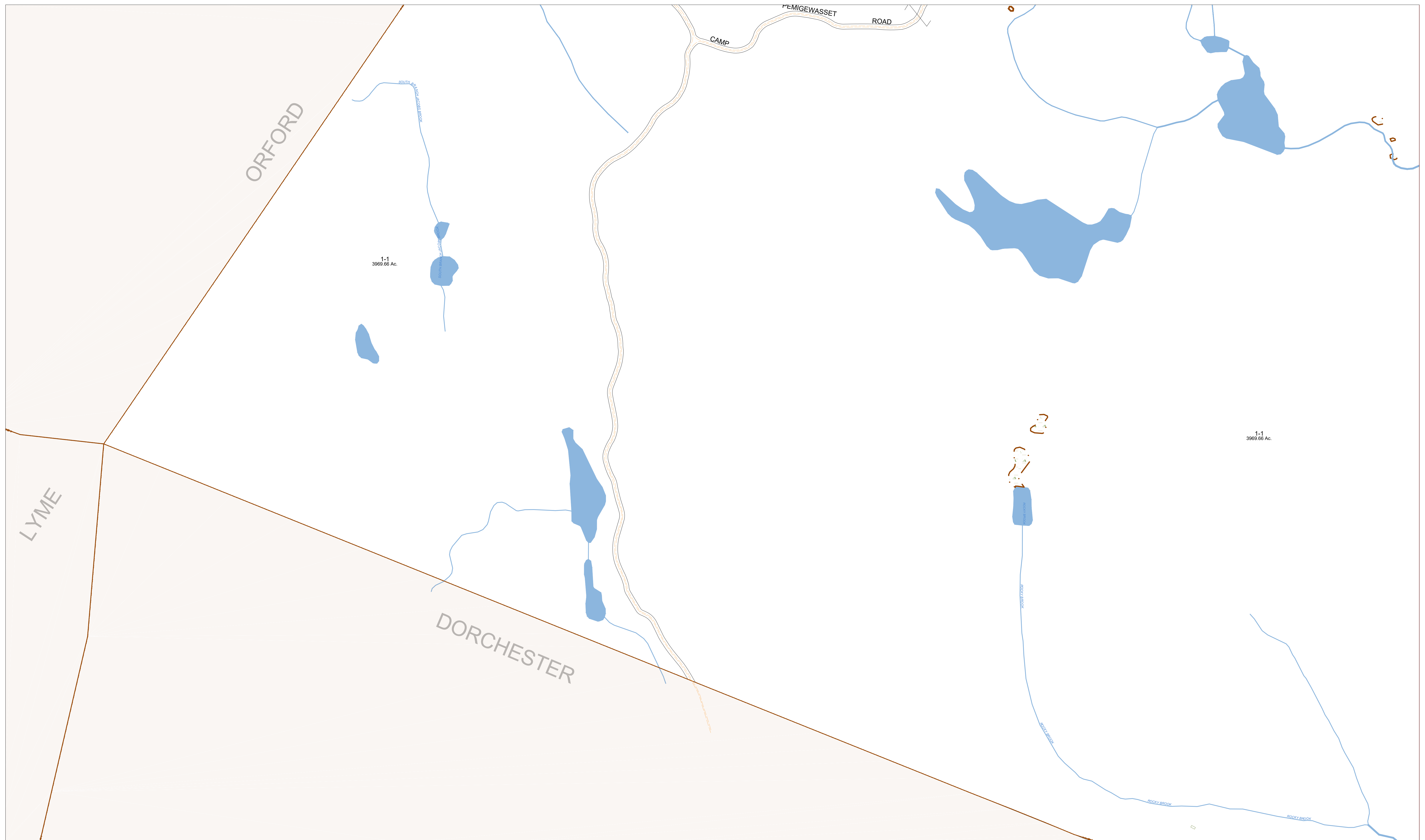
**Terra-Map**  
A Division of  
**Avitar Associates  
of New England, Inc.**  
Phone 603 798-4419 Fax 603 798-4263  
www.avitarassociates.com  
TerraMap@avitarassociates.com

Town of  
**WENTWORTH**  
Grafton County  
New Hampshire

LEGEND	
Parcel Number	1-22
Parcel Acreage	12.1 Ac
Frontage/Dimensions	253.23
Survey Number	
Common Property	
Rivers & Brooks	
Wetlands	
Lakes & Ponds	
Power Lines	
Structures	
Paved Road	
Dirt Road	
Stonewall	
Fence	
Right of Way (ROW)	



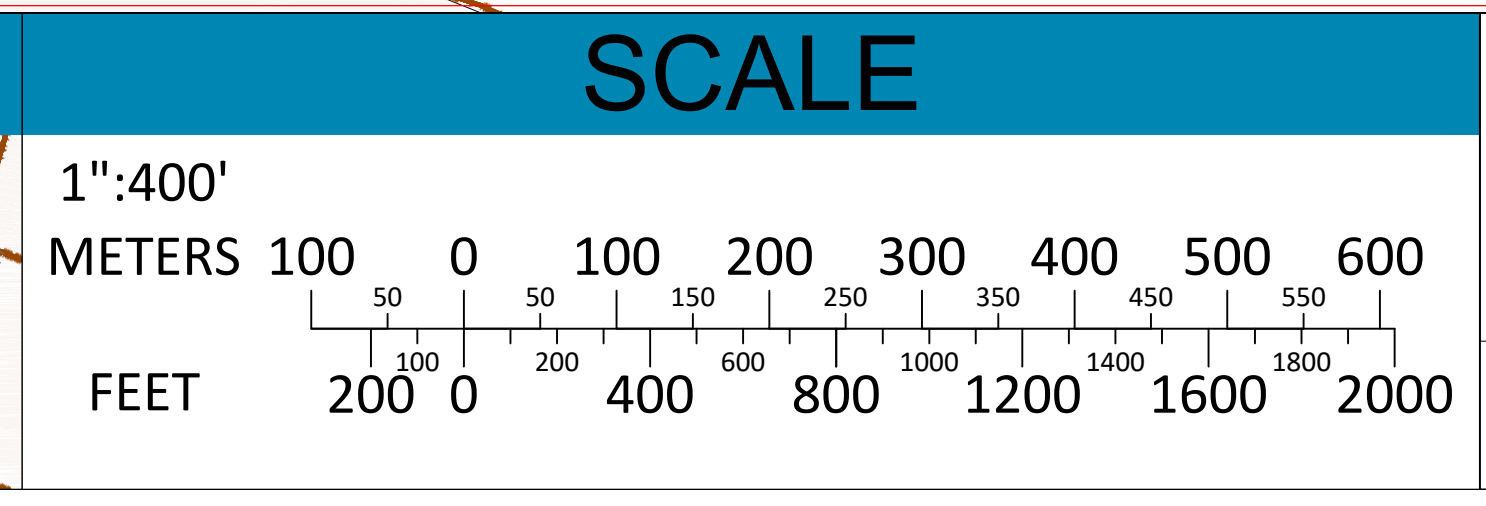

**MAP 08**



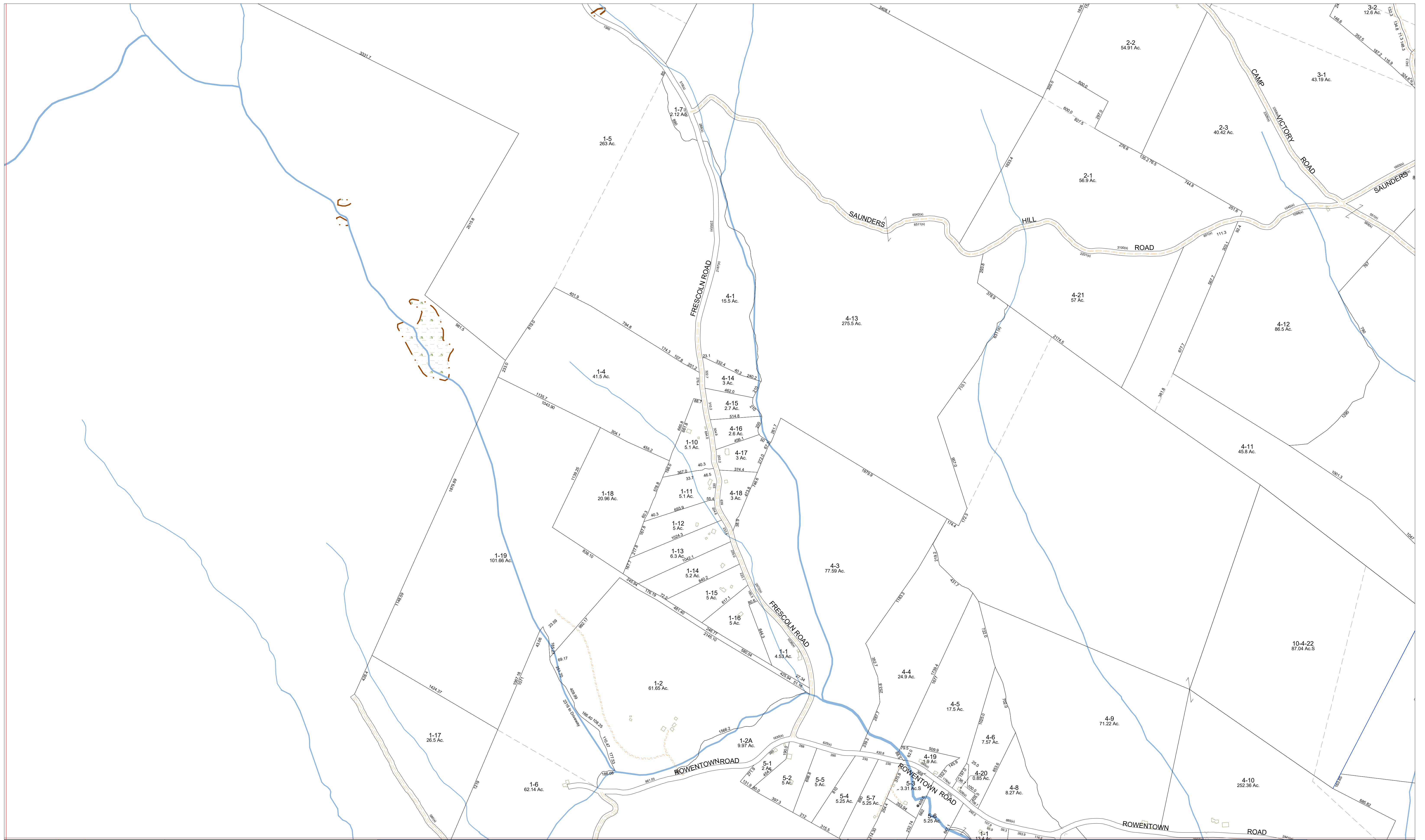
**Terra-Map**  
A Division of  
**Avatar Associates**  
of New England, Inc.  
Phone 603 798-4419 Fax 603 798-4263  
www.avatarassociates.com  
TerraMap@avatarassociates.com


Town of  
**WENTWORTH**  
Grafton County  
New Hampshire

LEGEND	
Parcel Number 1-22	Rivers & Brooks
Parcel Acreage 12.1 Ac	Wetlands
Frontage/Dimensions 253.23	Lakes & Ponds
Survey Number	Power Lines
Common Property	Structures
	Paved Road
	Dirt Road
	Stonewall
	Fence
	Right of Way (ROW)



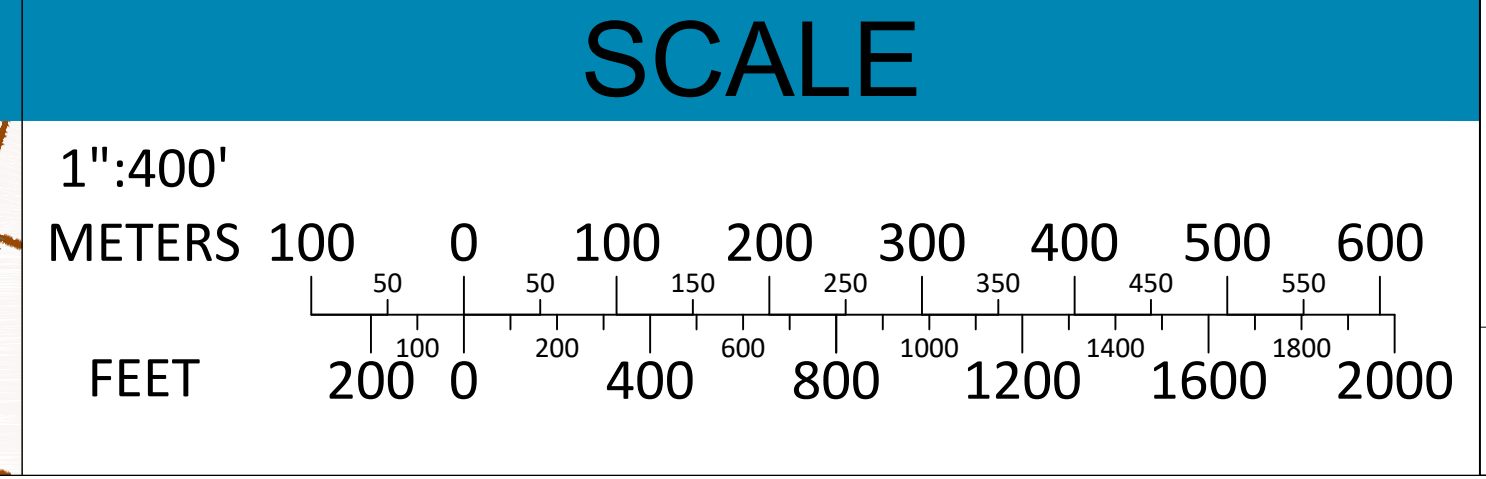

**MAP 09**





  
 Phone 603 798-4419
   
 Fax 603 798-4263
   
 www.avitarassociates.com
   
 Terramap@avitarassociates.com

Town of  
**WENTWORTH**  
 Grafton County  
 New Hampshire

LEGEND	
Parcel Number	1-22
Parcel Acreage	12.1 Ac
Frontage/Dimensions	253.23
Survey Number	1
Common Property	↗
Rivers & Brooks	
Wetlands	
Lakes & Ponds	
Power Lines	
Structures	
Paved Road	
Dirt Road	
Stonewall	
Fence	
Right of Way (ROW)	




  
**MAP 10**

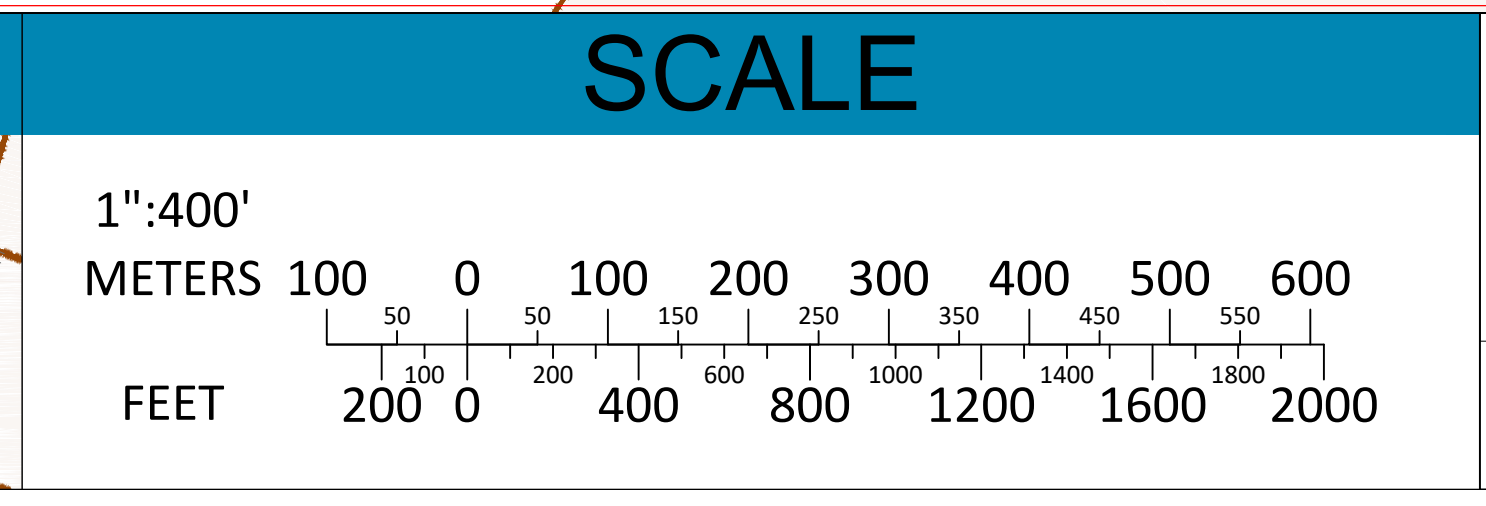



**Terra-Map**  
A Division of  
**Avitar Associates**  
of New England, Inc.  
www.avitarassociates.com  
TerraMap@avitarassociates.com

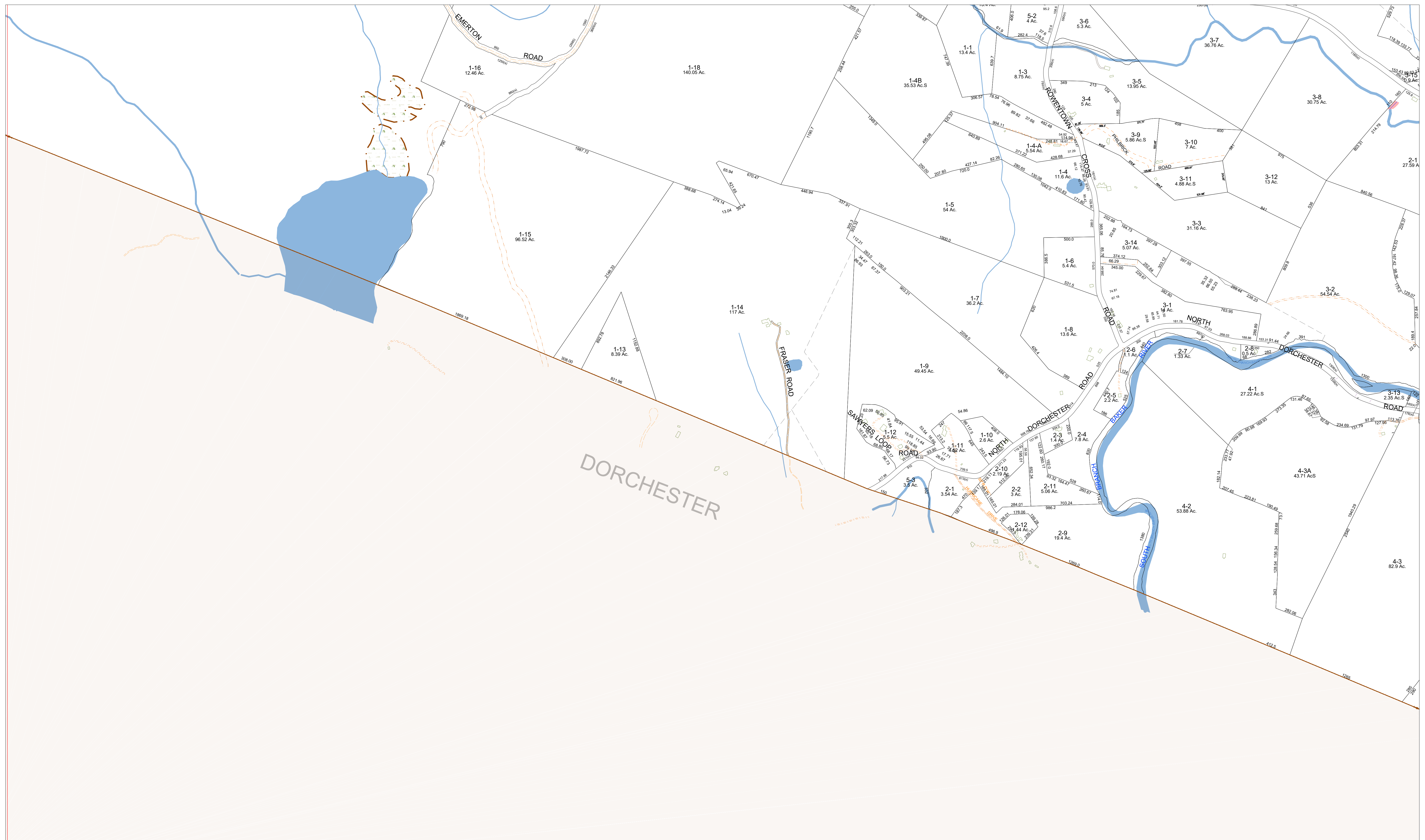
Phone 603 798-4419 Fax 603 798-4263

Town of  
**WENTWORTH**  
Grafton County  
New Hampshire

LEGEND	
Parcel Number	1-22
Parcel Acreage	12.1 Ac
Frontage/Dimensions	253.23
Survey Number	
Common Property	
Rivers & Brooks	
Wetlands	
Lakes & Ponds	
Power Lines	
Structures	
Paved Road	
Dirt Road	
Stonewall	
Fence	
Right of Way (ROW)	



**MAP 11**

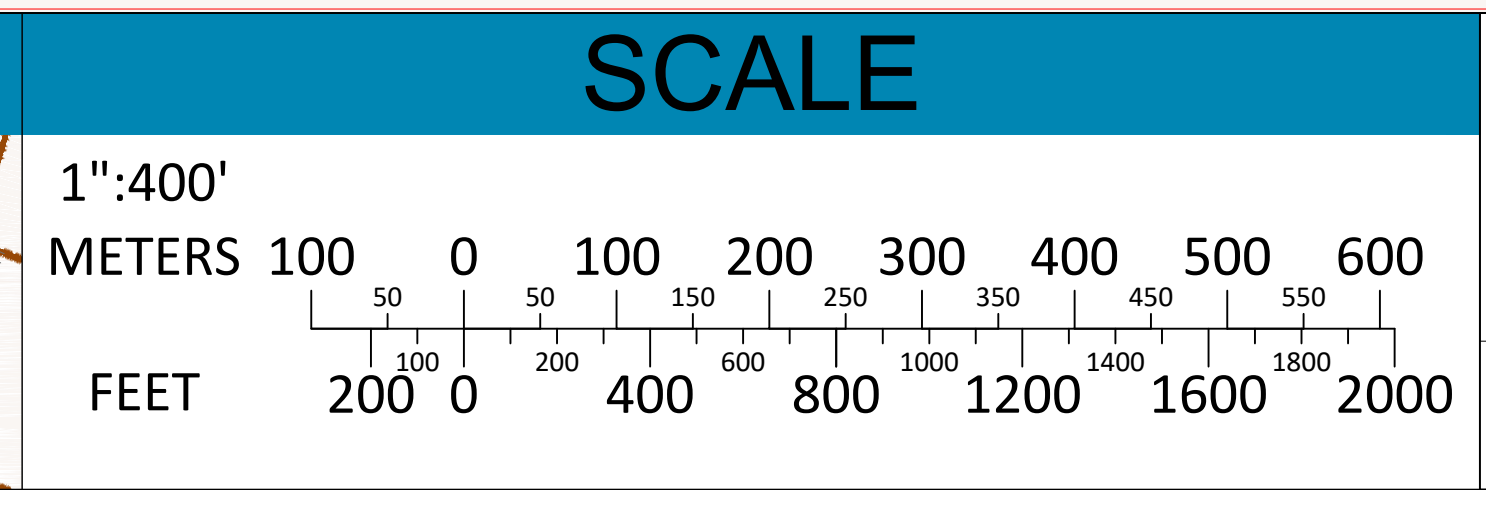



**Terra-Map**  
A Division of  
**Avatar Associates**  
of New England, Inc.  
www.avatarassociates.com  
TerraMap@avatarassociates.com

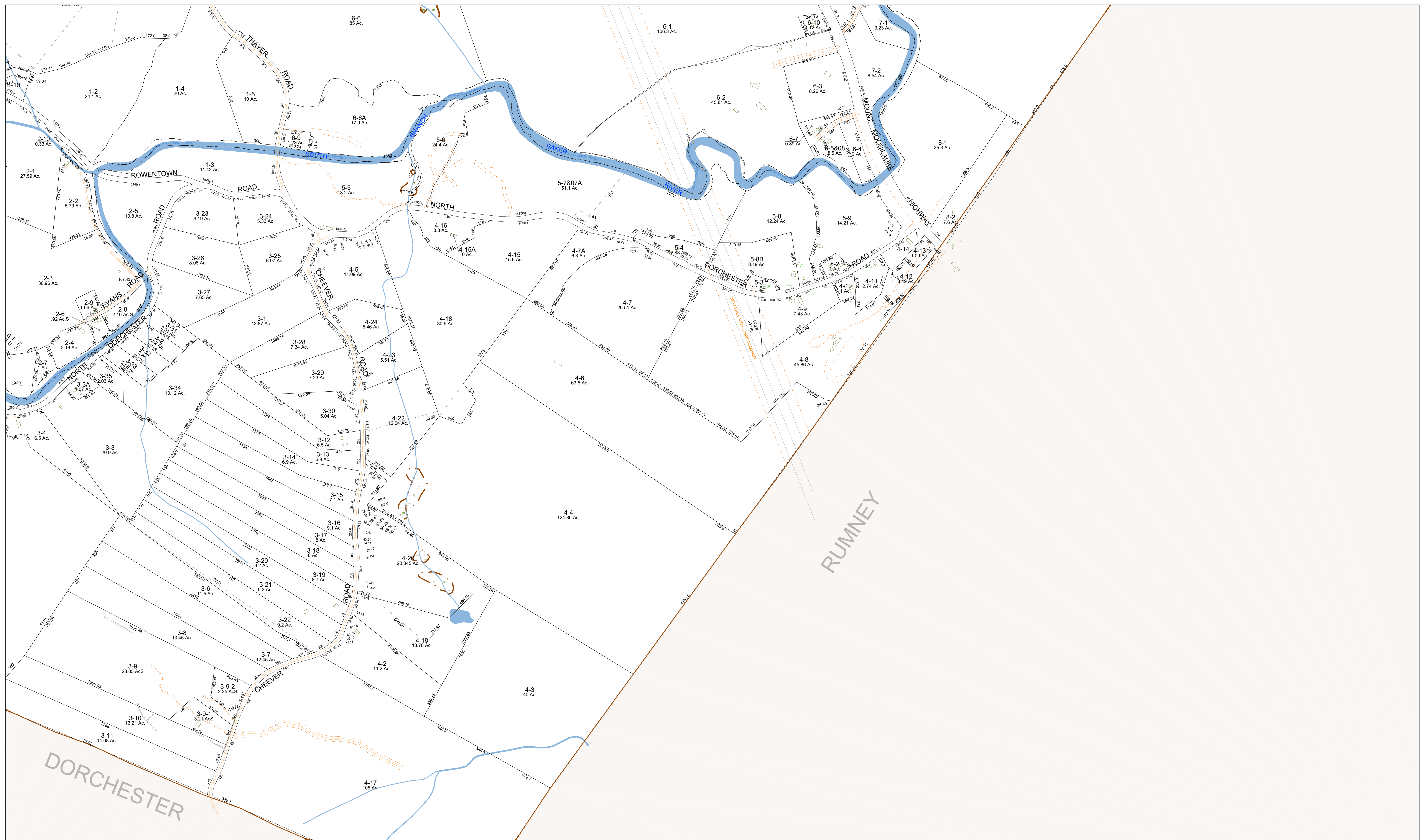
Phone 603 798-4419 Fax 603 798-4263

Town of  
**WENTWORTH**  
Grafton County  
New Hampshire

LEGEND	
Parcel Number 1-22	Rivers & Brooks
Parcel Acreage 12.1 Ac	Wetlands
Frontage/Dimensions 253.23	Lakes & Ponds
Survey Number	Power Lines
Common Property	Structures
	Paved Road
	Dirt Road
	Stonewall
	Fence
	Right of Way (ROW)



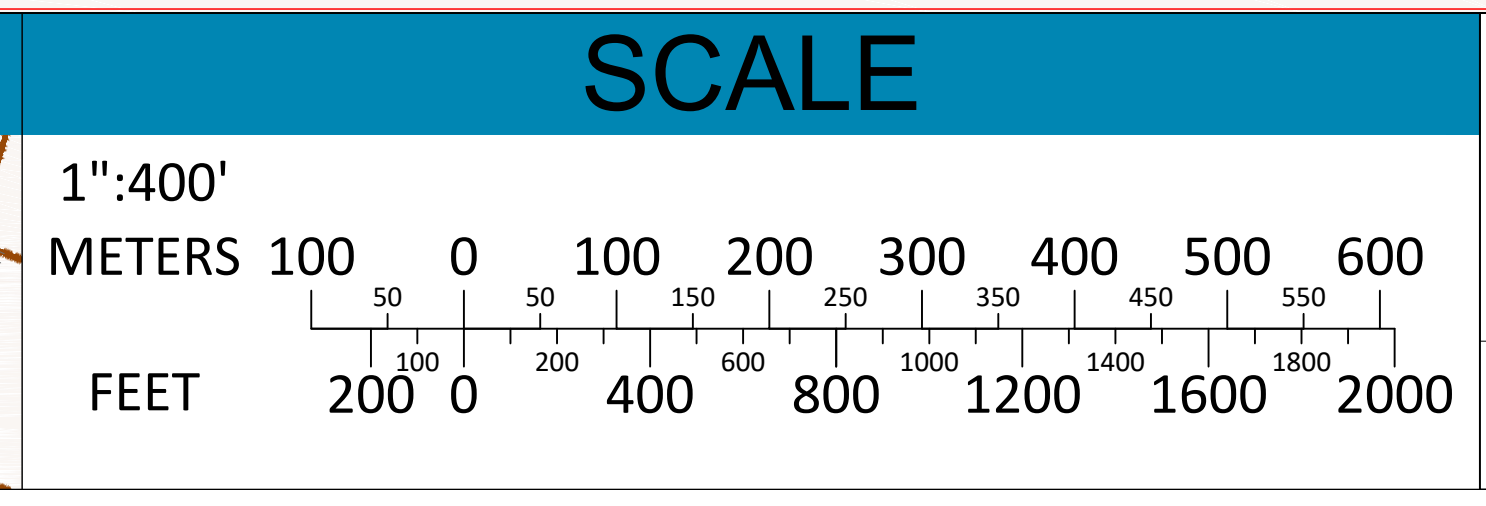

**MAP 12**



**Terra-Map**  
A Division of  
**Avitar Associates**  
of New England, Inc.  
Phone 603 798-4419 Fax 603 798-4263  
www.avitarassociates.com  
TerraMap@avitarassociates.com

Town of  
**WENTWORTH**  
Grafton County  
New Hampshire

LEGEND	
Parcel Number 1-22	Rivers & Brooks
Parcel Acreage 12.1 Ac	Wetlands
Frontage/Dimensions 253.23	Lakes & Ponds
Survey Number	Power Lines
Common Property	Structures
	Paved Road
	Dirt Road
	Stonewall
	Fence
	Right of Way (ROW)




**MAP 13**



**Terra-Map**  
A Division of  
**Avitar Associates**  
of New England, Inc.  
Phone 603 798-4419 Fax 603 798-4263  
www.avitarassociates.com  
TerraMap@avitarassociates.com

Town of  
**WENTWORTH**  
Grafton County  
New Hampshire

LEGEND	
Parcel Number	1-22
Parcel Acreage	12.1 Ac
Frontage/Dimensions	253.23
Survey Number	1
Common Property	↗
Rivers & Brooks	
Wetlands	
Lakes & Ponds	
Power Lines	
Structures	
Paved Road	
Dirt Road	
Stonewall	
Fence	
Right of Way (ROW)	



**SCALE**

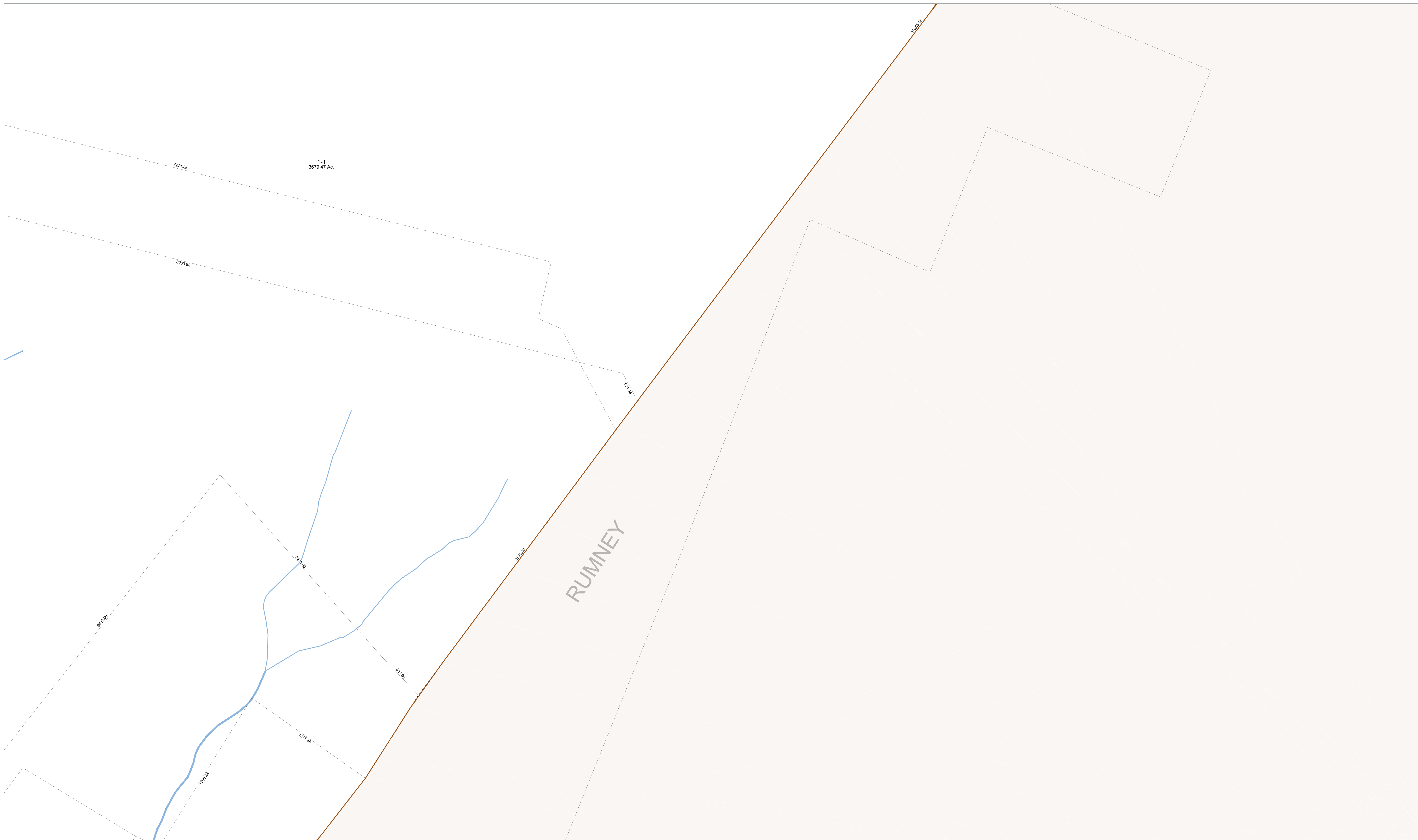
1":400'

METERS 100 0 100 200 300 400 500 600

FEET 200 0 400 800 1200 1600 2000

**MAP 14**

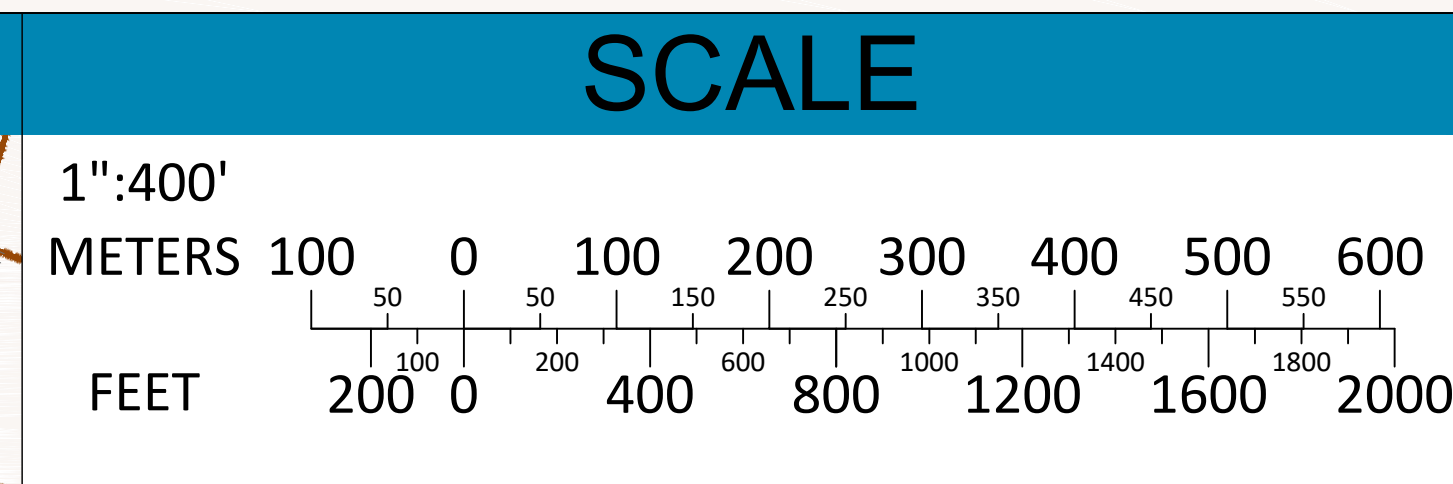





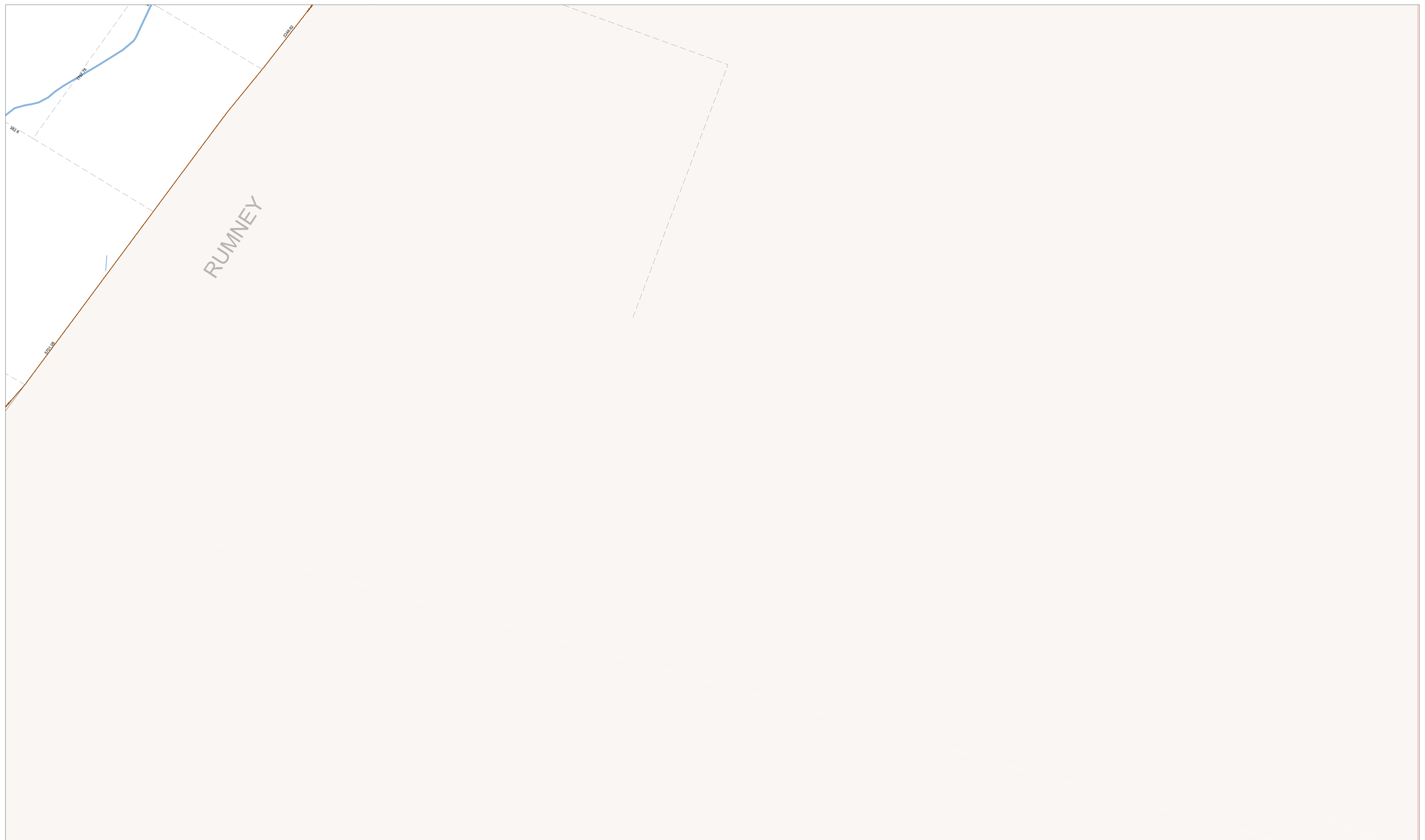
Terra-Map  
 A Division of  
**Avitar Associates**  
 of New England, Inc.  
 Phone 603 798-4419 Fax 603 798-4263  
 www.avitarassociates.com  
 Terramap@avitarassociates.com

Town of  
**WENTWORTH**  
 Grafton County  
 New Hampshire

LEGEND	
Parcel Number	1-22
Parcel Acreage	12.1 Ac
Frontage/Dimensions	253.23
Survey Number	1
Common Property	↗
Rivers & Brooks	
Wetlands	
Lakes & Ponds	
Power Lines	
Structures	
Paved Road	
Dirt Road	
Stonewall	
Fence	
Right of Way (ROW)	



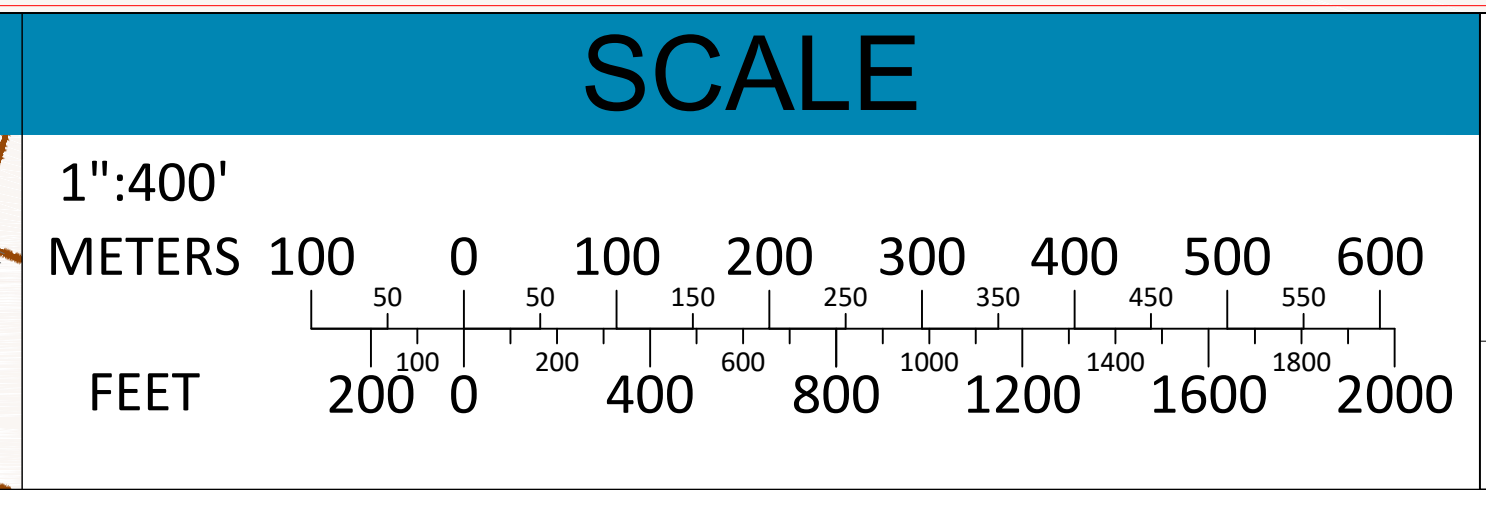

**MAP 15**



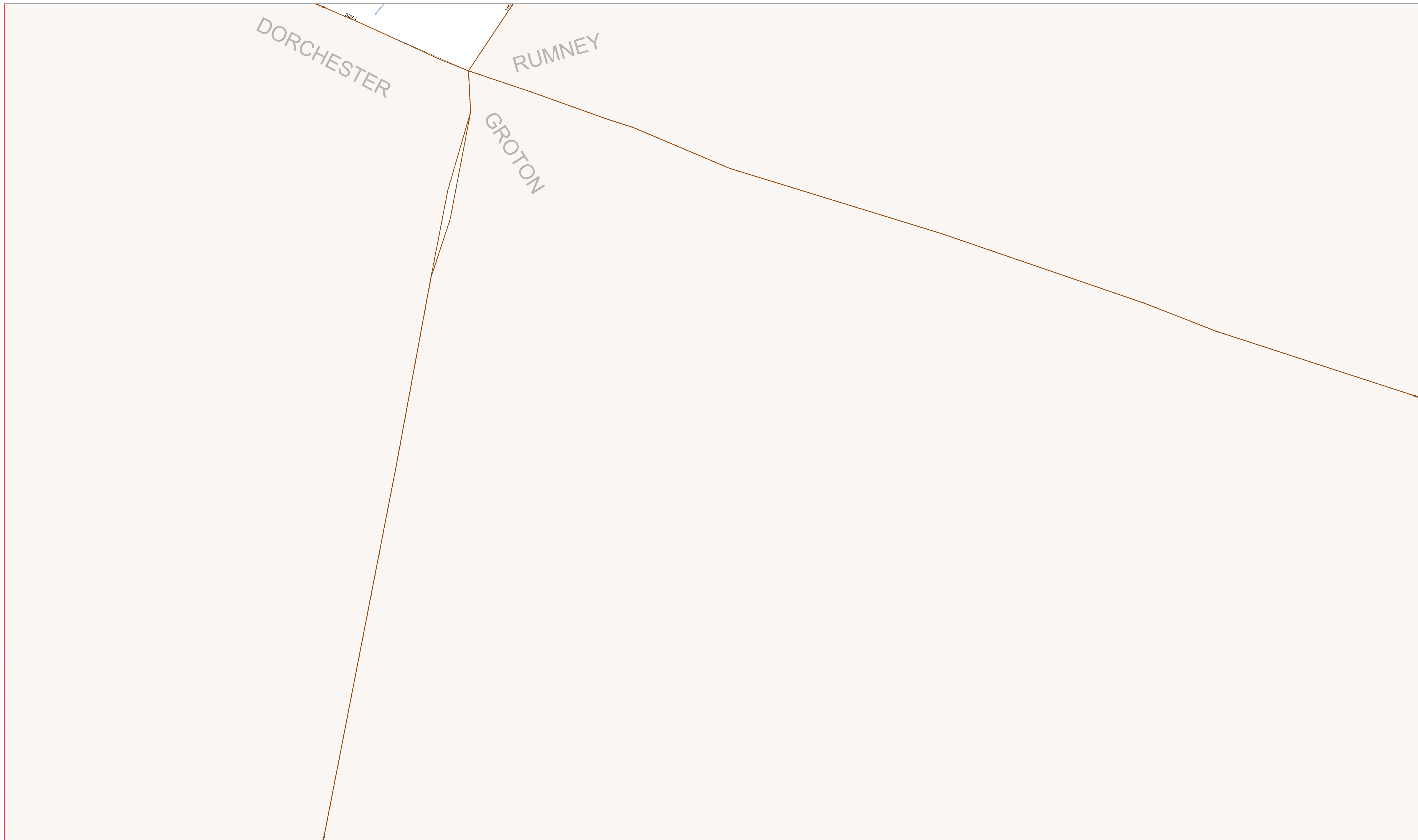
Terra-Map  
 A Division of  
**Avatar Associates**  
 of New England, Inc.  
 Phone 603 798-4419 Fax 603 798-4263  
 www.avatarassociates.com  
 Terramap@avatarassociates.com

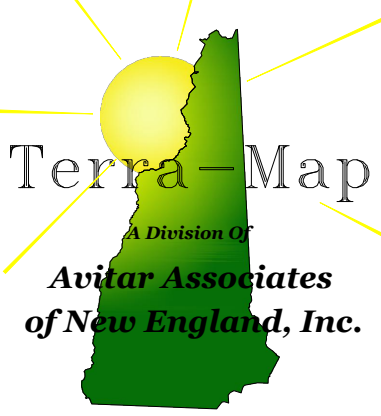
Town of  
**WENTWORTH**  
 Grafton County  
 New Hampshire

LEGEND	
Parcel Number	1-22
Parcel Acreage	12.1 Ac
Frontage/Dimensions	253.23
Survey Number	①
Common Property	↗
Rivers & Brooks	
Wetlands	
Lakes & Ponds	
Power Lines	
Structures	
Paved Road	
Dirt Road	
Stonewall	
Fence	
Right of Way (ROW)	



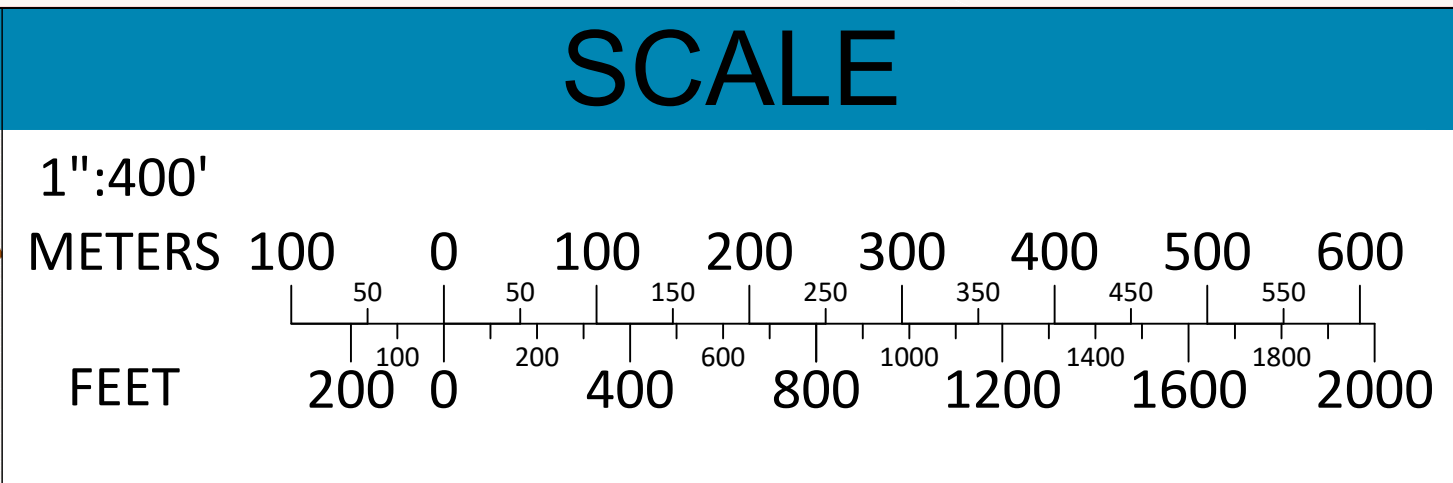

**MAP 16**




  
 Terra-Map
   
A Division of
  
**Avitar Associates**
  
of New England, Inc.
  
 Phone: 603 798-4419
   
 Fax: 603 798-4263
   
www.avitarassociates.com
  
Terramap@avitarassociates.com


Town of
   
**WENTWORTH**
  
 Grafton County
   
 New Hampshire

LEGEND	
Parcel Number	1-22
Parcel Acreage	12.1 Ac
Frontage/Dimensions	253.23
Survey Number	①
Common Property	↗
Rivers & Brooks	
Wetlands	
Lakes & Ponds	
Power Lines	
Structures	
Paved Road	
Dirt Road	
Stonewall	
Fence	
Right of Way (ROW)	




  
**MAP 17**

DORCHESTER



**Terra-Map**  
 A Division of  
**Avitar Associates**  
 of New England, Inc.


Phone  
603 798-4419

Fax  
603 798-4263

www.avitarassociates.com  
 Terramap@avitarassociates.com

Town of  
**WENTWORTH**  
 Grafton County  
 New Hampshire

LEGEND	
Parcel Number	1-22
Parcel Acreage	12.1 Ac
Frontage/Dimensions	253.23
Survey Number	①
Common Property	↗
Rivers & Brooks	
Wetlands	
Lakes & Ponds	
Power Lines	
Structures	
Paved Road	
Dirt Road	
Stonewall	
Fence	
Right of Way (ROW)	



SCALE

1":400'

METERS 100 0 100 200 300 400 500 600

FEET 200 0 400 800 1200 1600 2000

**MAP 18**